

ROAD TEST

L2 EXAM = P. 106

L2 & L4 (MK10+) P. 103

2-24-26, 2009

3-12-2009 L11 P. 68

5/6-5/7/09 P. 98

"LIQUID NATION" COMPOSITION BOOK

100 Sheets • 9³/₄ in. x 7¹/₂ in.

2-5-08 = L4 & L18 SATTAG
TDR

Name BALAZS

School 2-15-08 - L2 SATTAG
DEAN BAILEY + TDR

Grade 5-23 TO 5-25-08 RICE BALAZS ST ANDREW'S
REMOVED L2 & L4

LAST LANIAKEA

HB03353



APP

ASIA PULP & PAPER CO. LTD.

Holmdel, NJ 07733 USA.

16

6/18-6/19/09
+ NEXT BOOK



6 12668 02353 8

GEORGE BALAZS

(808) 286-2877

PRODUCT OF INDONESIA

GEORGE BALAZS



637-4126
Audrey Sutherland
61-551 Pohaku Loa Way
Haleiwa 96712

P. 1734175
BLANK DATA PAGES
+ P. 31, 33, 35 & 37

Jembe P. 166
2008 RICE & BACAZS
SUMMARY

CLASS SCHEDULE

Well-being Hawaii
ハワイで元気になる

1

Mook
2006-2007



3



2

1/カメたちは年間を通じてビーチを訪れるが、海が荒れ、波が高い日は、あまり現れない。この日は、手前に1頭、後方の岩と岩の間に1頭が、気持ちよさそうにお昼寝中。カメたちは甲羅を乾かしているのだ 2/カメがビーチに上がってくると、護衛員が黄色いテープを張り、観光客がカメに近づきすぎないように注意する 3/ジョージ・バラスさん。ウミガメの研究者であり、カメたちをこよなく愛している。ウミガメについての情報は www.turtles.org

ネイチャー編

Subject: Re: Phone Call Complaint

Date: Tue, 28 Feb 2006 17:40:31 -1000

From: George Balazs <George.Balazs@noaa.gov>

Organization: NOAA

To: Susan.Kamei@noaa.gov

COMPLAINT

ANDREA KIA 783-4663

This turned out to be bogus overinflated, the volunteer there that day was is very respectful and competent and has been trained personally by me. Shawn talked to her at length. We explained the issues to her, she was not reasonable. And she was not speaking factual, meaning she wasn't speaking with truth. She wanted Enforcements number, and Shawn gave it to her. Then called the agent in charge to give alert- provide a little back ground for the call. The person never called enforcement.

Our hand outs our banners are very very clear, as our what the volunteers say, or don't say. They know. All of them, including the one on duty that day (I spoke to her at length today).

Please don't believe one side of a "story" until you hear what the other side has to say. The volunteers are doing an outstanding job out there, I'll send you comments from our visitors log. Thanks for fielding this difficult case at the "front end." george
Susan Kamei wrote:

>
> I picked up the main line and a woman wanted to speak to George. I told
> her he was out of the office until the 27th so she proceeded to tell me
> that she wanted to complain about a volunteer at Laniakea because she
> was rude. She said the lady yelled at her daughter and practically told
> her she can't swim there. She said her daughter was not doing anything
> wrong, is local Hawaiian and they can't tell her daughter where to
> swim. She said the volunteers are getting too controlling and we will
> wind up getting a lawsuit filed against us and that she is very mad. She
> questioned the training the volunteers get. She did not get the
> volunteer's name but she was haole with brown hair. She asked me the
> rules about how close someone could get and I said that I would have to
> have someone call her back. She wants a return call as she wants to
> register a complaint.
> Shawn, can you call her. Andrea Kia at 783-4663.
> George- what a coincidence with my recent email re the volunteers.
> Susan

--
George H. Balazs, Leader
Marine Turtle Research Program
National Marine Fisheries Service
Pacific Islands Fisheries Science Center
2570 Dole Street
Honolulu, Hawaii 96822-2396 USA
Tel: (808) 983-5733
Fax: (808) 983-2902
gbalazs@honlab.nmfs.hawaii.edu

(2)

NOAA FISHERIES REGIONS

<http://www.nmfs.noaa.gov/regional.htm>

ALASKA	SOUTHWEST
NORTHWEST	SOUTHEAST
6 TOTAL - Pacific Islands	NORTHEAST

Commonly known as "NOAA FISHERIES SERVICE"
formal long name NMFS (both are the same)

Pacific Islands Regional office NOAA FISHERIES

NOTE -
A subset
of THE
Southwest
Regional
Office

<http://swr.nmfs.noaa.gov/pir/index.htm>

note - sublink at top of front
page to PIFSC - as if you're PIR

The Pacific Islands Region (PIR) supports Hawaii and the U.S. affiliated Pacific islands. The PIR is physically located at 1601 Kapiolani Blvd, Honolulu HI 96814. One of the most important functions of PIR is to maintain effective communication and coordination closely with the many related programs that the NOAA Fisheries Pacific Islands Fisheries Science Center (PIFSC) and PIR share in this geographical area.

<http://www.wpcouncil.org/>

Pacific Islands Fisheries Science Center
NOAA National Marine Fisheries Service

¹⁰⁰²
¹⁰ <http://www.pifsc.noaa.gov/>

" The Pacific Islands Fisheries Science Center of the ^{National Marine Fisheries Service} National Oceanic and Atmospheric Administration (NOAA). The Center administers scientific research and monitoring programs that support the domestic and international conservation and management of living marine resources "

from SWL web site " SWL is responsible for the management, conservation and protection of living marine resources found off the coast of California in the US Exclusive Economic Zone .

5/27/06 Saturday AM Dawn / PM Joanne T.

DAY

6/5

SUNDAY

306 STACY / CARLA

304 Monday ERIN

335 Tues

336 wed

337 Thurs

338 Friday

339 SAT

340 SUN GB

341 Mon.

342 Tues

343 wed

344 Thurs

345 Friday Joanne To Ocala

346 SAT Dawn Rhonda

347 SUN

348 Mon

349 Tues

350 wed

351 Thurs

352 Friday

353 SAT

6/25 SUN

6/26 Monday

6/27 Tues

6/28 wed

6/29 Thurs

6/30 Friday

6/30 Friday

6/30 Friday

6/30 Friday

6/30 Friday

6/30 Friday

6/30 Friday

6/30 Friday

6/30 Friday

6/30 Friday

6/30 Friday

6/30 Friday

6/30 Friday

6/30 Friday

6/30 Friday

6/30 Friday

6/30 Friday

6/30 Friday

6/30 Friday

6/30 Friday

6/30 Friday

6/30 Friday

6/30 Friday

6/30 Friday

6/30 Friday

8
9
10
11
12
13



6-30-06
CANIAHEA END DAY 359

Interview Video

2006

112/4/06 MARC R GB

(6)

LANIAKEA

DEC 4, 2006

L7 was out basking when we arrived -

(2)

Removed ST24 & MK9

12/04/06

L7 - out at 1400h - out - pictures
taken w/ ~~the~~ tag on.

SCL = 91.2 cm

Tags: LH 435B5D5F49

RH 4359054568

Tag off at 1440 hrs.
Started at 1420 hrs

Be careful about
cutting tag

TDR? ST24 removed. -
Sawed it off w/ hacksaw -
a little bit of invasion of the tag
cut through.

L7 crawled partially back down
the beach and is currently resting in the wave
wash - 1516 hours.

L7 Back in at 1535 hr.

Monday
DEC 4 2006

First time back
to Lanikai in
5 MONTHS

Niles Armstrong (808) 456-8186

1617 Aloha Ave.

Pearl City, HI 96782

Folly Murdock 59-331 Pupukea Rd
Haleiwa, HI 96712
(808) 638-1180


PATRICK Doyle

417 NAMAHANA ST #1

Honolulu HI 96815

808 780-7925

photo
How
TATTOO
on
Leg



12
11/04/06

also out are
(L2, L7, L1, + 1 U identified)

Recent
Basket
History L7

11/24 L7 1515 → sunset

11/25 L7 1630 → "

11/29 L7 1130 → ?

12/1 L7 1300 → sunset

12/14 L7 1340 →

Have George get
observation data out
Lamaker for L7, L4

12/4/07

L4 out at 1540 -

TDR taken off at 1350

MK9# 0390879 -

Recent
Basket
History L4

Tag appears to be in really good shape.

12/26 L4 1750h.

12/28 L4 1345 → sunset

11/29 L4 1330 → ?

12/4 L4 1545 → TDR removed.

L4 - SCB = 87.5

LH 435C27255

RH 435B6A1246

?
5? → L4 -

SCB = 85.8

4356C4857

LH = ~~4356C4857~~

RH = 500E072F73

1st - Fall - ~~AND~~ - UP - 5 MONTHS
(First time there since June 3006)

4 DECEMBER 2006 LANAIkea

Monday w/MARC Rice -

Arrived - 1PM - Volunteers Nyles Follys, & Patrick. L7 mole already out basking -

Used folding box - Sawed off ^{peeled off} TDR and ST24.

Measured L7, L2, L1, Scallop, and L4. Took out TDR from L4 - Left box empty, L2 "Resin block" pushing upward, Photos

Re volunteer program - noted =

+ "office of Law Enforcement" t-shirts to Volunteers (recently received a box of them from Paul Newman)

+ only one banner displayed.

+ The 3 hand-out boxes taken down - no handout w/ people aren't there

+ Signs ² taken off small ironwood tree.

+ Concrete signs ⁽²⁾ turned over - ^{SHOULD} Remove

Vertical text on left margin: 10/13/06, 10/13/06, LANI KEA BOOK

10

12/4/06

1700h.

SCE = 86.8

L2

LH → 4233400066

WRH

~~WRH~~

↓ 4220536860

12/4/06

1700h.

L19 (scallop)

SCE = 76.9

-74.5

2.4

LH = 4453784823

RH = No Tag -

wrapped up at 1800h.
Dinner at Cholo's -

12-11 to 12/16
Back ground on
arthroscope - with Shane
- Friday through Friday →
Tues - Wed on Thursday -

Fax# 983-2902

(11) (1)

at base - irregularly - common

Migration: L1 ↑ ↓ 1 1/2 T-yrs.
L7 ↑ ↓ roundtrip
L4 ↑ ↓ "


and at base to release birds.

usually for 2-3 hours
* Males: over 1000 ft
and nest approximately 7-8 years
Please treat them with respect and do not
feed, touch, or handle them.
For more information, please visit
www.hawaiianahonu.org
Malama na Honu
2005-2006
P.O. Box 3078, Haleiwa, Hawaii



12

mālama na honu



mālama na honu

Please Show Turtles Aloha

Responsible Viewing Guidelines

- State and Federal laws prohibit harassment of sea turtles
- Turtles are a protected species and harassment is punishable by law
- Observe sea turtles from a distance
- Stay at least 5-6 feet away from a turtle in the water or on the beach
- Turtles are easily distressed when within close proximity to humans
- Do not touch, feed, harass or tease sea turtles
- Turtles are wild animals and need to remain so
- By feeding turtles you may alter their natural behavior, causing them to become sick or die from ingesting unnatural or contaminated food. This may place them at risk or injury by habituating them to humans and vessels.
- Do not cast your fishing line when turtles are feeding
- Turtle entanglement in fishing monofilament is becoming more and more common
- Entanglement often results in the death of a turtle due to loss of an appendage, strangulation, loss of mobility, and ingestion of hooks
- Please dispose of trash properly
Beach or marine debris can be harmful or deadly to turtles

For more information, please visit www.malamananahonu.org

Mālama na Honu
(Care for the Turtles)

P.O. Box 1078, Hale'iwa, Hawai'i 96712



HAWAII
TOURISM AUTHORITY



Recycled Cert no. SCS-COC-001984 ©1996 FSC

Printed with recycled paper and enviro inks

NOTES

- TRAIN new folk - they will introduce themselves to you - warmly welcome them show them "the ropes" - Show them by example what you're doing and how - always trying to keep a smile on your face - and cheer in your voice when with the public.
- Show turtles Aloha campaign objectives to enhance public appreciation of the recovering Hawaiian green turtle population through respectful greetings that impart the Spirit of Aloha (Consideration and kindness) to both turtles and people.
- Goal ^{Recruitment} to increase so there are 2 folks volunteering together on each shift - with 2 shifts a day.
- GRASS roots community Group of people.
- Good Sense - Common Sense.
- Kids doing things they aren't suppose to
- FUN Smile FRIENDLY

NOTES CONT,

(15)

- Good for the Goose is Good for the Gander - Stay behind ropes, don't touch the turtles (unless an emergency need to do so - such as entanglement).
- Phase out pit tagging - ^{Identifying TURTLE} visually,
- New bright red ropes
- feeding further down the beach - outside the cove to the west - ^{AWAY} ~~WEST~~
- Flexibility in placement of "sawhorse" signs including one w/ handouts.
- Curious Questions Asked =

16

Revised 01/22/08

Boento ExplorerTV.com
w/Steve JW Huang

NOAA Fisheries
Pacific Islands Fisheries Science Center
Marine Turtle Research Program
2570 Dole Street
Honolulu, HI 96822-2396

SEA TURTLE TAGGING FORM

DATE FORM FILLED OUT / /

CAPTURE DATE, LOCATION AND METHOD:

July Basking JANUARY 19, 2012
779 SCL

PERSON RECORDING DATA:

TUMOR SCORE

0

ORAL TMRS EXT:
YES OR NO

-

EMACIATION CODE

0

MT#

OLD TAGS:

LH NOT TAGGED

NEW TAGS:

RHF

LHF

STRAIGHT CARAPACE - LENGTH:

cm

WIDTH:

cm

NOTCH LENGTH:

cm

DB:

L.O.

VB:

L.O.

CURVED CARAPACE LENGTH:

cm

WIDTH:

cm

HEAD WIDTH:

cm

LATERAL1:

cm

LATERAL2:

cm

PPS: YES OR NO OR NE

LATERAL3:

cm

SEX: Male, Female
or Undetermined

TAIL LENGTH: T

cm

C

cm

SPECIES:

RIGHT FRONT FLIPPER WIDTH:

cm

PLASTRON LENGTH:

cm

WEIGHT:

#

DESCRIPTIVE REMARKS:

BounteousTV.com
MC Richard Wiese

SEA TURTLE TAGGING FORM

DATE FORM FILLED OUT / /

Producers Block w/ Sue Jin Hwang
Tom 1/19/2012

CAPTURE DATE, LOCATION AND METHOD:

OLNIA L4 Basking w/LI Brutus

PERSON RECORDING DATA:

TUMOR SCORE

0

ORAL TMRS EXT:
YES OR NO

1

EMACIATION CODE

OLD TAGS:

LH 435C 27255A
RH 435 B6A 124B

NEW TAGS:

RHF

LHF

MT#

STRAIGHT CARAPACE - LENGTH:

87.2 cm

WIDTH:

67.0 cm

NOTCH LENGTH:

DB:

L.O.

VB:

L.O.

CURVED CARAPACE LENGTH:

WIDTH:

HEAD WIDTH:

LATERAL1:

LATERAL2:

PPS: YES OR NO OR NE

LATERAL3:

SEX: Male, Female
or Undetermined

TAIL LENGTH: T

C

SPECIES:

SAMPLES COLLECTED:

RIGHT FRONT FLIPPER WIDTH:

PLASTRON LENGTH:

WEIGHT:

sent

DESCRIPTIVE REMARKS:

Path Schulz 2415 Alawai #1403 Honolulu 96815
Female cule 10yo Maryssa 14.5 cm Head width
male 12yo matt 14.7 cm Head width
fieldwork/tagging 15

BounteousTV.com
McRichard WISE
Producers: Tom Seaback w/Sue Jin Hwang

SEA TURTLE TAGGING FORM

DATE FORM FILLED OUT / /

CAPTURE DATE, LOCATION AND METHOD:

OLNIA L4 Basking w/LI Brutus
1/19/2012

PERSON RECORDING DATA:

TUMOR SCORE

0

ORAL TMRS EXT:
YES OR NO

—

EMACIATION CODE

MT#

OLD TAGS:

LH 435C 27255A
RH 435 B6A 124B

NEW TAGS:

STRAIGHT CARAPACE - LENGTH:

87.2 cm

WIDTH:

67.0 cm

NOTCH LENGTH:

DB:

L.O.

VB:

3
5

CURVED CARAPACE LENGTH:

WIDTH:

HEAD WIDTH:

LATERAL1:

LATERAL2:

PPS: YES OR NO OR NE

LATERAL3:

SEX: Male, Female or Undetermined

TAIL LENGTH: T

C

SPECIES:

SAMPLES COLLECTED:

RIGHT FRONT FLIPPER WIDTH:

PLASTRON LENGTH:

WEIGHT:

#

sent

DESCRIPTIVE REMARKS:

Path Schulz 2415 Alawai #1403 Honolulu 96815
Female cul 10yo Maryssa 14.5 cm Head width
male 12yo matt 14.7 cm Head width
fieldwork/tagging

Day 341

JUNE 11, 2006 6/4 = 333
Sunday Arrive 11AM

45679

~ 11:30 Am Carol West Camera man
KITV Filming

Need to have a "hard shell" to
volunteer here - people don't cooperate
pull head into shell and swim away

Volunteer
Here
twitties.org/CAWATA

12:35pm - only 18 people
(2 in water)

L1 out 12:35pm Far beach
Return to water 1:39pm

L4 14:55pm out Mid beach
2:00pm Return to water

L3 out to water 2:55
Departed 5 PM Carlsbad

(24)

note
need MTRP
Caliper Set Screw

2/23/07 (Friday)

Lanikai
Basket

ST24 - Magnet off at 1300h.

Argos ID 19603 - [6/15/05 Battery date]

Tecnis #561055

6-24 duty cycle -

MK9- 0390377

Prog. Depth = 1min, Temp = 1min - Resistance = 1min.

Rice and
Baloney at
6:26
KA

Modified plastic BRUTUS

Electrical Box at posterior edge of 2nd central.

L1 new Moto tool lateral L & R
(old faint number visible)
Box =

5.5 cm wide, 8.0 cm length, H = 4.0

LH 500E072F73

1/2 missing
heated

RH 41356C4857

BASKING LANIAKEA

Scallop 1655 2/23/07

L19 - SCI 77.2

10/9/04
74

2/23/07

Friday 1655

Basking 1815h.

Canister

L12

LH 4454191827

RH 4452766010 -

Rice BALAZS Arrive ~ 1300pm. Set
ELECTRICAL box for MK9 & ST24 - Custom fit (15)
Sg Dennis Pettigrew property. out BASKING
~ 330pm

2/22/07

Thursday - out basking at 1530

L19 Scallop Reading at 1630

LH- 4453784E23- 430pm

No RH Tag

CCL = 82.5

ONLY turtle Basking

Arrive 1219pm

2/23/07 1220pm

Friday Rhonda on duty.

BRUTUS

L1 up

"The turtle
of 10,000 pictures"
7^{over} years = 1000^{per} year

209pm

L1

Brutus

SCL = 85.3 Notch same

190.1

CCL = 90.5

18.6

171.5 / 105

L12 1700
5 PM
SCI = 86.9 cm

2/23/07 BASKING
FRIDAY LANIAKA

(27)

see BARRY
START 5:20 PM
"MISSY"
CEL = 93.5

213 lbs

ST 24
Magnet off 1 PM

NEW MT "L12"
second lot L & R
(no sign of
OLD MT)

ARGOS ID
22535
6 hours ON
24 hours OFF

Telonics 561057
Wildlife Computers
0390746

705 PAU Fiber GLASSING

TDR & ST 24 Side by Side
stuck together w/ elastomers,
positioned on 2nd central scute
Pre-elastomers normal elastomers.

Released 7:30 pm with assistance of
DARK Hens Heidemans
+ Joanne P.
+ Mike

Assisted with release
scurrying down beach

(28)

7:30 pm

2/23/07

Basking on beach -
Friday wasn't out during the day

SCL 88.5 cm

Pit tags LH435C39 - 1162

RH43-3F-40372

10/1/03
= 88.2
SCL

2/24/Sat.
/07

Marc Arrives - 11 AM

no turtles Report of L12

and/or L1 having been seen
close to shore. I arrived

~ 12:45 pm

only one or 2 turtles seen in
shallows all day.

at 4:25 pm (right when Marc
left for the airport) L19 scallop
hauled up to bask).

GB ALONE
2/25/07
Sunday

at 3:15 pm (29)

heading out
to BASH

"OLIVIA-DANN"

3:35 pm
Lifted to
in box
(Jumbo animal
carried)

shortly after
I arrived
at
Lanikai

THIS IS L4 MT NOT VISIBLE

new
MT
"L4" TO

JCL 87.4 cm
RH 435 B 6 A 124 B
LH 435 C 27 255 A

new TDR INTO ^{EXISTING empty} BOX 3rd cat left
= MK9 0490945
Replaced anterior
screw-head
stripped a little.

positioned in center of 2nd CENTRAL scote, MAGNET

ST 24 OFF 4 PM Argos ID 29066

e-elastomer
used ON

6/24 off battery 6-1505
Magnet off 4 PM
Telomere #561664

PAU attachment
5:21 pm

weight - 207 lbs Released at
Lanikai 5:45 pm

right shoulder has ^{small} matting scab.

(30)

CANIAKEA

Bask w/L4
BASKING

2/25/06

Sunday

330pm

SCL 73.1 cm

AH 4348.146557

N=9 MISSING
J digit

L10
E5901

F 10/2/03
= 64.8 cm
SCL

206-4686
volunteer LARAs cell #

Need
photos

w/BROTOS

2-4-08 Monday Am

Katharine Garrido

2008 20th Ct

Jupiter, FL 33477
USA

Kaori Nishiwaki

✉ kaorinishiwaki@hotmail.co.jp

We are staying
at Pupukea Organics
till 13th March
80

cd sent

Katharine11@gmail.com

www.floridaleatherbacks.com

Our address is:
2008 20th Ct
Jupiter, FL 33477

Chuck Schaffert
+ Jennifer Homoy

214
188.5
18.6 wt. of carrier.
166.9 lbs

Rice & Balazs (3)
ARRIVE - 130 AM
Jen Metz
ON DUTY

BALAZS
Marine Turtle Research
NOAA NMFS PIFSC
2570 Dole Street
Honolulu, Hawaii 96822

SEA TURTLE TAGGING FORM

1620 hrs.

DATE FORM FILLED OUT

CAPTURE DATE, LOCATION AND METHOD:

LANIAKEA

See P. 181

L1 - Brutus - hand capture
PERSON RECORDING DATA: 2/4/08 - Mowds Basking

12/17/03
163.2
165

TUMOR SCORE

0

ORAL TRMS EXT: YES OR NO

—

EMACIATION CODE

0

OLD TAGS:

5008072F73
41356C4857

NEW TAGS:

RFL
LFL

STRAIGHT CARAPACE - LENGTH:

85.2 cm

WIDTH: — cm

NOTCH LENGTH: — cm

DB: ϕ L.O.

VB: ϕ L.O.

CURVED CARAPACE LENGTH: — cm

WIDTH: — cm

HEAD WIDTH: — cm

AXIAL: — cm

LATERAL: — cm

PPS: YES OR NO OR NE —

SEX: Male, Female or Undetermined M

TAIL LENGTH: T — cm

C — cm

RIGHT FRONT FLIPPER WIDTH: — cm

SAMPLES COLLECTED:

PLASTRON LENGTH: — cm

WEIGHT: 166.9 # 16

DESCRIPTIVE REMARKS:

Looks healthy - Plastron

soft (center) Mouth clear - Released at 1630

(32)

TUESDAY

FEBRUARY 5, 2008

L18

01/08

ARRIVE 1115AM

1145 am Putalavi L18

(cap) Volunteer
Photo of
Need
Turtle
Released

Larry Stamey

PO 1176

Waialua, HI 96791

2/6/08 Watched juveniles come from water and return
three times in short space of time.

1 PM February 6, 2008 Wednesday

Alii Beach Park

Adult basking female LH 4077465705
None in RH

Adult male also basking - no PIT tags.
Saw 4 juveniles feeding together close to
shore in front of SurfCenter.

JASON
Turner
722-5479
50hp Conroy
640-0502

BALAZS
Marine Turtle Research
NOAA NMFS PIFSC
2570 Dole Street
Honolulu, Hawaii 96822

L18

2/5/08
Tuesday

SEA TURTLE TAGGING FORM

Duty
6-24
cycle

DATE FORM FILLED OUT

2/5/08

L18 Lanaikea

CAPTURE DATE, LOCATION AND METHOD:

out Basking @ 1150 Captured at ~~1225~~ 1225 Released 1730h

PERSON RECORDING DATA:

2/5/08 Rice

"Katharine"

5124

TUMOR SCORE

ORAL TMRS EXT:
YES OR NO

EMACIATION CODE

OLD TAGS:

413E195E1C

4136321B65

NEW TAGS:

REL 558339

LEF ID 23044

MK90390377

STRAIGHT CARAPACE - LENGTH:

87.5 cm

WIDTH:

64.6 cm

NOTCH LENGTH:

cm

DB:

L.O.

VB:

L.O.

CURVED CARAPACE LENGTH:

94.5 cm

WIDTH:

81.0 cm

HEAD WIDTH:

cm

AXIAL:

cm

LATERAL:

cm

FPS: YES OR NO OR NE

SEX: Male, Female
or Undetermined

TAIL LENGTH: T

cm

C cm

SAMPLES COLLECTED:

RIGHT FRONT FLIPPER WIDTH:

cm

PLASTRON LENGTH:

cm

WEIGHT:

223 # lbs

DESCRIPTIVE REMARKS:

Renewed moto foot L18
on 3rd lateral left
right

Side-by-side
Attached

2/3/08 1200h

mk9
dpph = 10 sec
temp = 100 sec

wet dry - Lanai

(3)

(34) Gb alone arrived 1 pm

February 6, 2008
Wednesday

2:35 pm Scallop out
to bank, next to
L-19 4453784E23

77.6

L-11	2:50 pm	
photos:		442EQ04F24
Smectin #2		425QQ34951
left eye:	79.3	SCL
		TAIL looks STILL SKINNY

bit
long
enough

* chameleonhawaii@gmail.com

"NA MAKUA" web site
for shirt

2/6/08

L4 out to bank at
3:30 pm.

BALAZS
 Marine Turtle Research
 NOAA NMFS PIFSC
 2570 Dole Street
 Honolulu, Hawaii 96822

REVISED

2/5/08
 DATE FORM FILLED OUT 2/5/08

SEA TURTLE TAGGING FORM

TDR removed @ 14:30
 MK9 TDR
 taken by
 Marc Rice

CAPTURE DATE, LOCATION AND METHOD:

Lanikai L4 basking out at 1315
 Released 1405 captured
 Brutus out 1346 1730

PERSON RECORDING DATA:

TUMOR SCORE
 0
 ORAL TMRS EXT:
 YES OR NO
 1
 EMACIATION CODE
 0

OLD TAGS:
 435C 27255A
 TDR 0490945

NEW TAGS: Telespices
 RFL 558348
 LFL 23081
 6124

STRAIGHT CARAPACE - LENGTH:

81.3 cm

WIDTH: 66.0 cm

NOTCH LENGTH: cm

DB: 0 L.O.

VB: 0 L.O.

CURVED CARAPACE LENGTH:

93.5 cm

WIDTH: 84.5 cm

HEAD WIDTH: cm

AXIAL: cm

LATERAL: cm

FPS: YES OR NO OR NE

SEX: Male, Female or Undetermined

F

TAIL LENGTH: T cm

C cm

RIGHT FRONT FLIPPER WIDTH:

cm

SAMPLES COLLECTED:

PLASTRON LENGTH: cm

WEIGHT: 228 #

TDR # 0390746 MK9
 Depth = 10sec 2300
 Temp = 60sec 20.5
 Dissolved = 60sec 20.5

DESCRIPTIVE REMARKS:

Small dots of
 Coralline algae
 on shell

removed into 100 ml
 on 2nd L outside lateral
 only (low bottom)

Replaced
 with new
 new

(36)

"Year of the RAT"

2/7/08 Chinese New Year

Thursday

Haleiwa Alii ~ 1pm
Big Surf, Refilled & cleaned

Hand out box, no baskets.

Dirty water way out.

Arrived Lanikai 1:30 pm.

L2 Hiwattua "Crack in back
was out 1247 for 3 minutes.

L1 out. ~~Blue~~ L4 was
out for a short time.

Need Haleiwa Alii work:

Advantages: Grass drive truck
Toilets

Not many visitors

0290197 MK9 2/3/08

1213h

Depth = 20sec

Temp = 60sec

W. Dry = 60sec.

5/25/07 Friday

Lee & Bruce (59)

~ 4:30 PM

LANIAKEA

L4 Basking

Removed ID 29066 ST 24

SATellite TAG

Left on TDR box with MK9 inside (ø 49ø945)

RH 435B6A124B

LH 435C27255A

(40)

5/25/07 FRIDAY

LANIAKE

"L6"
~~L23~~ (Moto 67) Left Lateral #2
SCH = 77.0 cm

LH 433F397534
RH 433D493066

Moto 19
"L19"
~~SQUID~~
"Scallop"

BASK
5/25/07

LH 4453784223
RH - No Tag
SCL = 77.2 cm

5/25/07 "L11"

~~Friday~~
Friday

LH 442E084F24
RH - 4250034951
SCL = 78.9 cm

BASK

M59 Removed 5/25/07 Friday from
L 12 039074

+ ST24 SAT TAG Removed

1145 AM out TO BASK ID 22535

5/26/07 "L2" New Moto tool #2 3rd lat left
LH: 4233400066

SATURDAY 1303 h. Returned to Sea
SATURDAY

5/25/07 A'ii BP
Friday

Repair Handout WRACK
WITH ALUMINUM TAPE. Restored

observed 1 Adult MALE BASK

observed 1 Adult Female BASK

10th-11th marginals

L & R MISSING/healed

LAWIA Kea

5/26/07 SATURDAY


met TOM LOO 1145 AM
Hawaiian woman Hawaiian woman } 2 out BASKING

1225h.

LH = 435C2C7A32 = LLO

5/26/07 SATURDAY BASK

SQUIRT

3rd Cat. Right
new Mototoo  incomplete

NOT MEASURED

was going to do a 0

Reserv
KRP (42)

WAPEN
ALAN

5/26/07

SATURDAY

PAHAKU LOA
and turn
sign gone
Rep. Alan
w/ NO
OUTLE

1315h out to back

"L3" LH= 4347691B2D - New MT
SCL 87.4 "3" 2nd

3 lateral Right

- Nicole Napuunoa - "the funny girl"
hodon21@yahoo.com

3pm removed Sony camera Mr. Takai's
property - Gate CODE 2121. PHOTOS

5/26/07 - 430 pm LT
Breitas hauling out
L12 still on the beach

photos
5pm 5/26/07 removed Electrical Box
with Dremel - ST24 + MK9
fiberglass left on ID 19603 TO #0390
course - too tight

Cheryl
and Cynthia
volunteers
assisted

Departed
545 PM

OTHER INFORMATION:

CALLED BY LANIAKEA HONU GUARDIAN PATRICK. [L2] 2/08
BASING WI LINE & WIRE ON LFF, LINE EXTENDING
INTO MOUTH.

PIU BY INH & DM ON 02/11/08 TAKEN TO MAC, DR.
MORRIS REMOVED HOOK & LINE COMPLETELY
TAKEN BACK TO A2 - PIU BY SKKM:DM & INH ON
02/12/08 & TAKEN TO KEF, TANK B.

28 gauge hook with wire leader and swivel and monofilament fishing line,
100 lb. test.

MK9 0590040 - deployed @ 1530 h. 1/16/08

MK9

MK9 0290197 - Deployed @ 1300 h 1/17/08

TDR - MK9
0490943

1800 h. 2/5/08
deployed -

Depth - 10sec
Temp }
W/dry } basec

44

L18 2/15/08



Taken to MAC
2/12/08
for Hook
removal.
Then
to KRF.

L2
L2

SEA TURTLE TAGGING FORM

DATE FORM FILLED OUT

Magnet off
1115 am

CAPTURE DATE, LOCATION AND METHOD:

KRF 2/15/08

PERSON RECORDING DATA: Bagley

TO KRF FINISHED
220 PM

TUMOR SCORE

0

OLD TAGS:

4233400066

NEW TAGS:

RHF

LHF

ORAL TMRS EXT:
YES OR NO

—

422D536E6C

ST24-23513
SAT. TAG

EMACIATION CODE

0

MT#

"2"

3rd lateral L only

4:55 pm
Release
BACK AT
CANAKA

STRAIGHT CARAPACE - LENGTH:

87.0 cm

WIDTH:

68.8 cm

NOTCH LENGTH:

86.9 cm

DB:

∅ L.O.

VB:

∅ L.O.

CURVED CARAPACE LENGTH:

93.5 cm

WIDTH:

84.5 cm

HEAD WIDTH:

12.4 cm

LATERAL1:

— cm

LATERAL2:

— cm

PPS: YES OR NO OR NE

LATERAL3:

— cm

SEX: Male, Female
or Undetermined

F

TAIL LENGTH: T

— cm

C

— cm

SAMPLES COLLECTED:

RIGHT FRONT FLIPPER WIDTH:

— cm

PLASTRON LENGTH:

— cm

WEIGHT:

220 lbs

DESCRIPTIVE REMARKS:

Telonic # 561061. Duty cycle 2/2. ST24

TDR MK9 #0490943

INTO PVC carrier
3rd lat. left newly
attached.

tagging.xls

New MT "L2" 2nd lateral
left and right.

46

Revised 08/21/07

NOAA Fisheries
Pacific Islands Fisheries Science Center
Marine Turtle Research Program
2570 Dole Street
Honolulu, HI 96822-2396

L5

Basking

SEA TURTLE TAGGING FORM

DATE FORM FILLED OUT / /

CAPTURE DATE, LOCATION AND METHOD

2/15/08 Friday 5:20pm

PERSON RECORDING DATA: GBW with Dean Bagley L5

TUMOR SCORE

0

OLD TAGS:

4367476B71

NEW TAGS:

ORAL TMRS EXT:

YES OR NO

-

LH

435B6D724E

RH

EMACIATION CODE

0

MT#

STRAIGHT CARAPACE - LENGTH:

91.3 cm

WIDTH: cm

NOTCH LENGTH: cm

DB: L.O.

VB: L.O.

CURVED CARAPACE LENGTH: cm

WIDTH: cm

HEAD WIDTH: cm

LATERAL1: cm

LATERAL2: cm

PPS: YES OR NO OR NE

LATERAL3: cm

SEX: Male, Female or Undetermined

TAIL LENGTH: T cm

C cm

SAMPLES COLLECTED:

RIGHT FRONT FLIPPER WIDTH: cm

PLASTRON LENGTH: cm

WEIGHT: #

DESCRIPTIVE REMARKS:

old Mototool 3rd lateral left = 182" tagging.xls

Note - nesting at East IS, 2007 Season

0

2-15-08

Azii BP 650pm

LH	4135707178	Adult	3 basket
RH	yes But not need	MACE	

Missing piece
to hind flippers
but Healed



2/15/08 CANIAKEA

Above
Camiaka am

3/28/08 230 pm LTP
Friday just hauling out
L4 in shallows.

Photos of transmitters.
Cots of yard on beach
Gave it rocker II + charge
to Joanne - described
rules.

Depart ~ 4 pm - LTP
went back in - photo



L18
TRIG
2008

54

802
81

MOTOTOOLED TURTLES ON THE NORTH SHORE OF OAHU

Marine Turtle Research Program
 NOAA, National Marine Fisheries Service
 Pacific Islands Fisheries Science Center
 2570 Dole Street
 Honolulu, Hawaii 96822-2396

Prepared
 2-22-07

MT	DATE	SEX	TAG ID	2nd TAG	SCL	CCL	Tumored	Notes	"Name"
Laniakea									
A	12/18/2003	Immature	445207276A	445249732A	54.0	59.0	Yes		
L1	10/9/2003*	Male	500E072F73	41356C4857	85.3	90.5	No	"Wavy" shell/LHF 1/2 missing, healed/TDR gone; Checkup w/Dr. Morris 5/24/06.	Brutus
L2	9/18/2003*	Female	422D536E6C	4233400066	86.6	92.5	No	Healed crack on shell treated 2001/Nested 2002	Hiwahiwa
L3	9/18/2003	Female	4347691B2D	4358740927	86.1	95.0	No	2nd Left lateral scute, 4" white fiberglass strip	Sapphire
L4	9/25/2003	Female	435B6A124B	435C27285A	87.3	93.0	No	TDR active	Isabella
L5	9/25/2003	Female	435B6D724E	4387476B71	90.1	98.0	No	R. eye lens concave	
L6	9/26/2003	Immature	433D493D66	433F397534	73.3	79.5	No	O shape on 3rd L. lat., visible	
L7	9/26/2003	Male	4359054568	435B5D5F49	90.9	97.5	No	LHF 1/3 bitten off/TDR active/Satellite tag applied 3/4/06	Lokela
L8	10/1/2003	Female	433F403720	435C39116D	88.2	96.5	No		Kuai
L9	10/1/2003	Immature	433C707505	434F633B14	63.6	69.0	No		
L10	10/2/2003	Immature	4348146551	435C2C7A32	64.8	70.0	No	9-10th L./R. marginal scutes missing/healed	Squirt
L11	10/10/2003	Male (maturing)	4250034951	442E084F24	78.4	84.5	Yes	tumored, Dermex 10/29/05	T-Boy
L12	12/28/2003	Female	4452766010	4454191827	87.4	94.0	No		Missy
L13	2/3/2004	Female	W262	4135681523	90.1	96.5	Yes		
L14	2/3/2004	Male	424E617752	42500G022E	85.2	90.0	No	RHF amp/healed	
L15	2/4/2004	Female	10485	424D247116	84.6	92.5	No	RHF tattered/healed, TDR housing	Mana
L16	2/4/2004	Female (maturin)	424D534219	425026320B	77.6	84.0	No		
L17	4/2/2004	Immature	443A0B230B	44550C7411	64.4	70.5	Yes	Died on 5/11/06	

L18	6/30/2000	Female	4136321B65	413E195E1C	86.0	93.5	No	Nested at East Is. 6/2000/Satellite tag applied 3/17/06, TDR active, sat ag removed 2/3/07, fiberglass ring remains	Pukalani
L19	10/9/2004	Female	4453784E23	-	74.5	-	No	Tagged while basking at Laniakea	Scallop
L20	6/19/2000	Female	502E4C2703	-	94.5	100.0	No	Nested at East Is. 6/2000	Honey

Kawailoa (Greater Laniakea area, 1 km west)

-	9/13/2005	Immature	470B223763	-	77.2	-	No	Tagged while basking at Kawailoa	
---	-----------	----------	------------	---	------	---	----	----------------------------------	--

Peck's Property

P1	9/26/2003	Immature	434F3E4C5F	43675C540F	48.3	52.5	Yes	LHF amp/heal	
P2	9/26/2003	Female	43496B487B	434F6F3D61	74.1	81.0	No	LFF amp/heal	
P3	9/26/2003	Immature	435244332E	435C4A2674	58.8	63.5	Yes		
P4	4/1/2004	Immature	44524C2335	-	50.2	53.5	Yes		
P5	4/1/2004	Immature	4250335954	-	52.5	57.0	Yes	Died on 4-11-04	
P6	4/1/2004	Immature	4452505F5A	4454316D5A	53.6	58.0	Yes		
P7	4/1/2004	Immature	424F386F40	44526B7574	64.2	70.0	Yes	Died on 5-3-06	
P8	4/1/2004	Immature	445457074F	-	74.6	80.5	Yes	Died on 5-1-04	
P9	4/1/2004	Male (maturing)	44524F5B04	4452626836	78.3	84.5	No		

Honulani Iki

I1	4/1/2004	Immature	443A125F7C	4455195466	59.5	63.5	Yes		
----	----------	----------	------------	------------	------	------	-----	--	--

Strandings

A1	11/29/2001	Female	500E160459	5019414D5E	90.4	96.5			
AT	10/5/1999	Male	(22)0E184936	(22)1A735C59	87.1	93.0			
BC	5/23/2005	Immature	44396F4C53	445411142C	53.5	58.0	No	Released Shark's Cove	
CL	10/13/2003	Immature	423A3A7C7A	423F3D0823	50.9	54.5	Yes	Fish line ent flippers/neck/down throat	
GA	10/26/2002	Immature	4135206432	41357E622D	77.3	84.0			
K274	5/29/2003	Immature	K272	(40)7D313901					
PA	5/15/2005	Male	(41)3E330931	422E3D0942	62.7	67.5	No		
S	9/26/2003	Immature	44397B1D17	44522E416A	89.5	94.5	No	Released Laniakea	
ZE	12/8/2004	Immature	4347560817	43504B4F29	49.0	53.0	No		
3A	1/24/2004	Immature	4235757109	443A1F1964	43.8	47.0	No	Released Laniakea	
			4250044451	442C5C413A	57.7	63.0	No	FFF amputated by Dr. Morris	

2-22-07

MTRP, unskat anika unskat ak
#22-07/akunah-10-08-04

15
13

56

Photos sent + Ching book 5/26/08 MAILED

GARY A PLATH
KIRSTEN PLATH
66-345 G KAAMOOLOA RD
WAIALUA, HI 96791-9702

CKET
AT TRANSACTIONS ONLY
DATE _____
DEPOSITS MAY NOT BE AVAILABLE FOR IMMEDIATE

Historical Information for

L11

Tag Information:

Tag Number	Date	Tag Type	Tag Position
4250034951	10/10/2003	PIT	RHF
442E084F24	10/10/2003	PIT	LHF

Date	Type of Encounter	Location:	Tumor Rank:	Nesting Act:	Straight Carapace
10/10/2003	Near Shore	Oahu, Laniakea - Basking	0	-	78.4
12/28/2003	Near Shore	Oahu, Laniakea - Basking	0	-	---
2/4/2004	Near Shore	Oahu, Laniakea - Basking	0	-	---
9/18/2004	Near Shore	Oahu, Laniakea	0	-	---
10/28/2005	Near Shore	Oahu, Laniakea - Basking	2	-	---
10/29/2005	Near Shore	Oahu, Laniakea - Basking	2	-	---
10/30/2005	Near Shore	Oahu, Laniakea	2	-	---
3/6/2007	Near Shore	Oahu, Laniakea - Basking	2	-	155.4 79.5
3/9/2007	Near Shore	Oahu, HALEIWA, Haleiwa Alii Beach Park	2	-	---
5/25/2007	Near Shore	Oahu, Laniakea - Basking	2	-	78.9
5/23/2008	Near Shore	Oahu, Laniakea - Basking	0	-	78.9
8/7/2008	Near Shore	Oahu, Laniakea - Basking	0	-	---

5/23/08

TIDE High ~ 6 PM
Low all day

LAWIAKEA - Rice & BALAZS
TO Remove SAT TAGS FROM L2 & L4.

Friday ~ 100 AM

MAY 23, 2008 Drove folding box and 4 animal carriers in gov. truck to Audrey Sutherland. Drove back to get my car. Merch Rice in Honolulu since Monday for apple computer class. Drove back to get my car - returned to Lanika - met Mike and checked in at Audrey's. Met "Stanford". Measured and recorded turtles at Lanika ~ 5:30 pm (see next page).

Went to Papailoa Rd - Right of way - night time - no BASKING seen.

5/23/08 1735 h recorded 3
Friday Laniakea BASKERS

(2003-73.3) SCL cm
① PIT RH= N/T SCL= 77.6 cm
LH= 433F397534

② PIT RH= SCL= 78.9
LH= 442E084F24

③ L1 Brutus
PIT= LH-41356C4857 SCL= 85.4

Fiberglass remains on left lateral 1/2 over -
lapping central scute

5/23/08 STANDING OF SMALL BOAT HARBOR SIDE PM ENTRANCE TO ANA'OHU RIVER
630 - 745 = 52 turtles COUNT GOING

SAID HE IS
4 1/2 years
old now

Keoki HALEMANO

6 seen Adult (10)
2. TMRed (Both cumulative size
majority "55cm Range)

DAUGHTER SAID SINCE 13 ~~06~~ 05 BEEN WATCHING TURTLES HERE,

KAIMANA - WAIHANA SCHOOL
7 years old "HOWEA SCHOOL"

(Continued p. 60)

Revised 08/21/07

NOAA Fisheries
Pacific Islands Fisheries Science Center
Marine Turtle Research Program
2570 Dole Street
Honolulu, HI 96822-2396

59

MT: 10
2nd Lateral LAR

SEA TURTLE TAGGING FORM

DATE FORM FILLED OUT: Feb 26 09

CAPTURE DATE, LOCATION AND METHOD:

Hand capture Basking Andray/Jacko's cove
PERSON RECORDING DATA: Belka

TUMOR SCORE <input type="text" value="0"/>	OLD TAGS:	NEW TAGS: left hind
ORAL TMRS EXT: YES OR NO <input type="text" value="1"/>	<input type="text"/>	<input type="text" value="LHF 470A031410"/>
EMACIATION CODE <input type="text" value="0"/>	<input type="text"/>	<input type="text" value="470B374A6C"/>
MT#	<input type="text"/>	

STRAIGHT CARAPACE - LENGTH:	<input type="text" value="73.5 cm"/>	WIDTH:	<input type="text" value="59.7 cm"/>
NOTCH LENGTH:	<input type="text" value="34 cm"/>	DB:	<input type="text" value="L.O."/>
CURVED CARAPACE LENGTH:	<input type="text" value="79.0 cm"/>	WIDTH:	<input type="text" value="72.0 cm"/>
HEAD WIDTH:	<input type="text"/>	LATERAL1:	<input type="text" value="29.7 cm"/>
PPS: YES OR NO OR NE	<input type="text"/>	LATERAL2:	<input type="text" value="26.1 cm"/>
TAIL LENGTH: T	<input type="text"/>	LATERAL3:	<input type="text" value="21.6 cm"/>
		SEX: Male, Female or Undetermined	<input type="text"/>
RIGHT FRONT FLIPPER WIDTH:	<input type="text"/>	SAMPLES COLLECTED:	<input type="text"/>
PLASTRON LENGTH:	<input type="text"/>		
WEIGHT:	<input type="text" value="143.5 - 18.7 = 124.8"/>		

DESCRIPTIVE REMARKS: red juice from mouth

P2 (60)
CONTINUED FROM
P. 58

MAY 23, 2008
JOCKOS COVE

FR, de
night
M

5/23/08
①

Audrey
2230h. Sutherlands beach = JOCKOS COVE
female 5/23/08

Double
Tagged


470A055F53

LH SCL = 80.9


467C634959

RH

② MALE

90.6 = SCL

JOCKOS COVE
2230h.

5/23/08


46287B5179

- RH


470A1B5745

LH

5/23/08 Lanaikea 2301h. 5/23/08 BASKING


470B2A5B12

LH 82.9 = SCL ♂ MALE


470B2B2267

RH

L1, L6, L10 still out basking at 2301h
go to P. #11

2/26/09

SEA TURTLE TAGGING FORM

MT=00
2nd Lat L&R

DATE FORM FILLED OUT Feb 26/09

CAPTURE DATE, LOCATION AND METHOD:

Bask Line ~~Anchor~~ / 300' ^{core}
Audrey Sutherland N. Shore
Oahu

PERSON RECORDING DATA: Bekka

TUMOR SCORE <input type="text" value="0"/>	OLD TAGS: <input type="text"/>	NEW TAGS: left hind RF <input type="text" value="470B361700"/> left hind LF <input type="text"/>
ORAL TMRS EXT: YES OR NO <input type="text" value="—"/>	<input type="text"/>	<input type="text"/>
EMACIATION CODE <input type="text" value="0"/>	<input type="text"/>	RH <input type="text" value="470C6C4A0A"/>
MT#	<input type="text"/>	<input type="text"/>

STRAIGHT CARAPACE - LENGTH: cm WIDTH: cm

NOTCH LENGTH: cm DB: L.O. VB: L.O.

CURVED CARAPACE LENGTH: cm WIDTH: cm

HEAD WIDTH: cm LATERAL1: cm LATERAL2: cm

PPS: YES OR NO OR NE LATERAL3: cm SEX: Male, Female or Undetermined

TAIL LENGTH: T cm C cm

RIGHT FRONT FLIPPER WIDTH: cm SAMPLES COLLECTED:

PLASTRON LENGTH: cm

WEIGHT: ~~137~~ 18.6 = lbs

DESCRIPTIVE REMARKS:
missing LAF - right through femur amputated & healed

10 (62)

Spotted = 44520420018 (check)

Revised 08/21/07

NOAA Fisheries
Pacific Islands Fisheries Science Center
Marine Turtle Research Program
2570 Dole Street
Honolulu, HI 96822-2396

MT08
2nd lateral - L+R

SEA TURTLE TAGGING FORM

DATE FORM FILLED OUT 2/26/09

CAPTURE DATE, LOCATION AND METHOD:

2/26/09

Audrey/Jock's Cove - Basking
Sumerland
PERSON RECORDING DATA: Caylin 12:55

TUMOR SCORE
ORAL TMRS EXT: YES OR NO
EMACIATION CODE

OLD TAGS:

MT#

NEW TAGS: *left hand*
~~LHF~~ 470A0C6608
~~RHF~~ 470C393764

STRAIGHT CARAPACE - LENGTH: 68.7 cm WIDTH: 55.5
NOTCH LENGTH: 67.9 cm DB: 0 LO. VB: 0
CURVED CARAPACE LENGTH: 76.0 cm WIDTH: 68.5
HEAD WIDTH: cm LATERAL1: 28.6 cm LATERAL2: 25.9
PPS: YES OR NO OR NE LATERAL3: 21.5 cm SEX: Male, Female or Undetermined
TAIL LENGTH: T cm C cm
RIGHT FRONT FLIPPER WIDTH: cm

130
18.5
111.5

PLASTRON LENGTH: cm
WEIGHT: 130 - 18.5 = 111.5 lbs
DESCRIPTIVE REMARKS:

SEA TURTLE TAGGING FORM

*eroded & healed
marginal on Right*

DATE FORM FILLED OUT *2/26/09*

CAPTURE DATE, LOCATION AND METHOD:

RFF 1/4 missing & healed

<i>Basking</i>	<i>Audrey / Jocko's Cove</i>
PERSON RECORDING DATA:	<i>Beeka</i>

TUMOR SCORE

ORAL TMRS EXT:
YES OR NO

EMACIATION CODE

OLD TAGS:

NEW TAGS:

<i>LAT</i>	<i>RFF</i>	<i>470A564F53</i>
<i>RHF</i>	<i>RAT</i>	<i>47096E017D</i>

MT#

STRAIGHT CARAPACE - LENGTH:

88.2 cm

WIDTH:

 cm

NOTCH LENGTH:

 cm

DB:

D L.O.

VB:

L.O.

CURVED CARAPACE LENGTH:

88.2 cm

WIDTH:

 cm

HEAD WIDTH:

 cm

LATERAL1:

 cm

LATERAL2:

 cm

PPS: YES OR NO OR NE

LATERAL3:

 cm

SEX: Male, Female
or Undetermined

TAIL LENGTH: T

 cm

C

 cm

SAMPLES COLLECTED:

RIGHT FRONT FLIPPER WIDTH:

 cm

PLASTRON LENGTH:

 cm

WEIGHT:

 #

DESCRIPTIVE REMARKS:

RFF 1/4 missing, healed

~~*eroded & healed*~~

(64)

2/26/09

Jochos

A₂ 77.5 SCL



470C1E1121

~~BASK~~ COVE

~~2/26/09~~

~~4452042048 RHF~~

~~67.0 SCL~~

~~RFF 1/4 missing, headed~~

~~4452730365 LHF~~

~~BASK~~

~~2/26/09~~

~~470C6F2914 LHF~~



~~67.7 SCL~~

~~BASK~~

2/26/09

2/26/0 1450

Papailoa Rd

public right of way

BASK

44522E416A

44397B1D17

BASKING large adult male

Revised 08/21/07

NOAA Fisheries
Pacific Islands Fisheries Science Center
Marine Turtle Research Program
2570 Dole Street
Honolulu, HI 96822-2396

65

hauled out 1205pm

SEA TURTLE TAGGING FORM

DATE FORM FILLED OUT / /

LANIAKEA

CAPTURE DATE, LOCATION AND METHOD:

6/18/09 day Basking NO previous ID in corner ~ 1245pm

PERSON RECORDING DATA: Bob Neidman in water ~ 1PM

TUMOR SCORE

ORAL TMRS EXT:
YES OR NO

EMACIATION CODE

OLD TAGS:

[Empty boxes for old tags]

NEW TAGS:

UH
LHF
RH

4A4463116E
4A5B1B347A

MT#

STRAIGHT CARAPACE - LENGTH:

78.7 cm

WIDTH:

60.6 cm

NOTCH LENGTH:

78.7 cm

DB: L.O.

VB: L.O.

CURVED CARAPACE LENGTH:

85.5 cm

WIDTH:

76.5 cm

HEAD WIDTH:

11.6 cm

LATERAL1: cm

LATERAL2: cm

PPS: YES OR NO OR NE

LATERAL3: cm

SEX: Male, Female or Undetermined

Presumed female

TAIL LENGTH: T

cm

C: cm

SAMPLES COLLECTED:

RIGHT FRONT FLIPPER WIDTH:

cm

PLASTRON LENGTH:

cm

WEIGHT:

156.5 #

DESCRIPTIVE REMARKS:

1750
18.5
156.5

120.2

(20) (66)
Riv

6/18/09 - Lanikaea "L7" Basking 1430h

LH end 5F49

SCL = 91.2 cm

RH " 4359054566

Basking 1430h.

LH- 433F397534

SCL = 78.9

Riv

~~6/18/09 "L3" Saffin-Lanikaea 1704 h. Basking~~

~~SCL = 87.5~~

~~LH = 434769182D~~

~~RH = 4358740927~~

~~6/19/09 Lanikaea Basking
(1244 hr) = "L24"~~

~~LH = 470A1A1211 -~~

~~RH = 91.7~~

6/19/09

Removed SPOT 5

Lanikaea

(L11)

178

- 18.5

159.5

255 pm
Release

Revised 08/21/07

NOAA Fisheries
Pacific Islands Fisheries Science Center
Marine Turtle Research Program
2570 Dole Street
Honolulu, HI 96822-2396

67

MT: 09

SEA TURTLE TAGGING FORM

2nd Lat L&R

DATE FORM FILLED OUT 2/26/09

CAPTURE DATE, LOCATION AND METHOD:

Basking ^{Audrey / Jocko's} Sutherland Cove
PERSON RECORDING DATA: Belka

TUMOR SCORE

0

ORAL TMRs EXT:
YES OR NO

—

EMACIATION CODE

0

OLD TAGS:

[Empty boxes for old tags]

NEW TAGS:

RAE LHF 470B203009
VLF [Barcode]
RH 470C5D706A
[Barcode]

MT#

STRAIGHT CARAPACE - LENGTH:

61.9 cm

WIDTH: 50.8 cm

NOTCH LENGTH: 61.8 cm

DB: ~~0~~ L.O.

VB: ~~0~~ L.O.

CURVED CARAPACE LENGTH:

67.0 cm

WIDTH: 61.5 cm

HEAD WIDTH: — cm

LATERAL1: ~~25.3~~ 25.3 cm

LATERAL2: 22.7 cm

PPS: YES OR NO OR NE —

LATERAL3: 18.2 cm

SEX: Male, Female or Undetermined

TAIL LENGTH: T — cm

C — cm

RIGHT FRONT FLIPPER WIDTH: — cm

SAMPLES COLLECTED:

PLASTRON LENGTH: 71 — cm

WEIGHT: 78.0 lbs

DESCRIPTIVE REMARKS:

Healed notch ^{between} 10th & 11th marginal Left

Revised 08/21/07

NOAA Fisheries
Pacific Islands Fisheries Science Center
Marine Turtle Research Program
2570 Dole Street
Honolulu, HI 96822-2396

see p. 56
1722
PAU
Attachment

(68) ARGOS ID = 42715 SPOTS

L11

SEA TURTLE TAGGING FORM

DATE FORM FILLED OUT / / Released 6 PM

CAPTURE DATE, LOCATION AND METHOD:

3/10/09 1545h LANIAKEA

PERSON RECORDING DATA: GB/ARJUN CLARRY

TUMOR SCORE

I

OLD TAGS:

442E084F24

NEW TAGS:

RHF

0880596 COMP

ORAL TMRS EXT:
YES OR NO

—

4425003495L

LHF

ARGOS 42715

EMACIATION CODE

O

MT#

Renewed "L11"

MAGNET

ACTIVATED 1640 =

MK90490943 440p

STRAIGHT CARAPACE - LENGTH:

79.3 cm

New PVC attached
TDR carrier to 3rd slot.
Right

WIDTH:

62.4

NOTCH LENGTH:

79.3 cm

DB:

O

L.O.

VB:

O

CURVED CARAPACE LENGTH:

85.0 cm

WIDTH:

77.0

HEAD WIDTH:

— cm

LATERAL1:

— cm

LATERAL2:

—

PPS: YES OR NO OR NE

—

LATERAL3:

— cm

SEX: Male, Female or Undetermined

N

TAIL LENGTH: T

— cm

C

— cm

SAMPLES COLLECTED:

RIGHT FRONT FLIPPER WIDTH:

— cm

PLASTRON LENGTH:

— cm

WEIGHT:

156.8 #

DESCRIPTIVE REMARKS:

175.5
18.7
156.8
Mouth check
no sign of SAW
Hinge or
swallow

R EYE posterior I - #1 (large)
L EYE posterior I - #2 (small)

SEA TURTLE TAGGING FORM

DATE FORM FILLED OUT / /

Handwritten initials

CAPTURE DATE, LOCATION AND METHOD:

6/19/09 1500h BASKING
LAWIAKEA
PERSON RECORDING DATA: *Friday*

TUMOR SCORE

0

ORAL TMRS EXT:
YES OR NO

—

EMACIATION CODE

0

OLD TAGS:

LHF: 433F397534

RHF: 433DH93D66

NEW TAGS:

RHF

LHF

MT#

STRAIGHT CARAPACE - LENGTH:

79.3 cm

WIDTH:

— cm

NOTCH LENGTH:

— cm

DB:

— L.O.

VB:

— L.O.

CURVED CARAPACE LENGTH:

— cm

WIDTH:

— cm

HEAD WIDTH:

— cm

LATERAL1:

— cm

LATERAL2:

— cm

PPS: YES OR NO OR NE

—

LATERAL3:

— cm

SEX: Male, Female
or Undetermined

Female

TAIL LENGTH: T

— cm

C

— cm

SAMPLES COLLECTED:

RIGHT FRONT FLIPPER WIDTH:

— cm

PLASTRON LENGTH:

— cm

WEIGHT:

— #

DESCRIPTIVE REMARKS:

PJ (70)

Revised 08/21/07

NOAA Fisheries
Pacific Islands Fisheries Science Center
Marine Turtle Research Program
2570 Dole Street
Honolulu, HI 96822-2396

SEA TURTLE TAGGING FORM

DATE FORM FILLED OUT / /

CAPTURE DATE, LOCATION AND METHOD:

[Empty box for capture date, location and method]

PERSON RECORDING DATA:

TUMOR SCORE []	OLD TAGS: []	NEW TAGS: RHF []
ORAL TMRS EXT: YES OR NO []	[]	LHF []
EMACIATION CODE []	[]	[]
MT# []	[]	

STRAIGHT CARAPACE - LENGTH: [] cm WIDTH: [] cm

NOTCH LENGTH: [] cm DB: [] L.O. VB: [] L.O.

CURVED CARAPACE LENGTH: [] cm WIDTH: [] cm

HEAD WIDTH: [] cm LATERAL1: [] cm LATERAL2: [] cm

PPS: YES OR NO OR NE [] LATERAL3: [] cm SEX: Male, Female[†] or Undetermined []

TAIL LENGTH: T [] cm C [] cm

RIGHT FRONT FLIPPER WIDTH: [] cm

PLASTRON LENGTH: [] cm

WEIGHT: [] #

SAMPLES COLLECTED: []

DESCRIPTIVE REMARKS:

14

72

SUNDAY 5/24/09 >> STARBULLETIN.COM

WORL



PHOTOS BY ASSOCIATED PRESS / ALASKA DEPARTMENT OF FISH AND GAME

Bears wander around on Charlie Vandergaw's property near Alexander Creek, Alaska. Vandergaw has been charged with 20 counts of illegally feeding game.

Man's 'bear haven' in Alaska could be his ticket to prison

BY MARY PEMBERTON
Associated Press

ANCHORAGE, ALASKA >>
Charlie Vandergaw is crazy about bears.

That's obvious in a documentary made last year by a British filmmaker at Vandergaw's remote Alaska cabin and featured in the recent Animal Planet series "Stranger Among Bears."

The videos show him scratching the belly of one black bear as if it was the family dog, feeding a cookie to a large black bear sitting under a tree, and feeding dog kibble to a cub from his outstretched hand.

Vandergaw has been coexisting with bears this way for the last 20 years, and he wants to be left alone.

That is not likely to happen now that the state is using a beefed-up law to prosecute Vandergaw for feeding bears. Game officials consider feeding bears a danger to humans, especially if others copy the behavior.

Not everyone thinks the state needs to be going after a 70-year-old retired teacher and wrestling coach.

Even if Vandergaw ends up being killed by the bears he loves, that's the Alaska way, said John Frost, who has been friends with Vandergaw for years.

"Yet here we are as a state going to crush this kind, gentle little guy," Frost said.

The bears at Vandergaw's cabin 50 miles northwest of Anchorage are more than bold, said Sean Farley, a research biologist with the Alaska Department of Fish and Game, who helped troopers serve a search warrant on Farley's cabin last year.



"I think basically what I do is my business, as long as I'm not hurting anyone."

Charlie Vandergaw
Retired Alaskan

During the search, bears had been scared off with "cracker shots" that make a loud noise when fired.

If bears were that bold in an Anchorage park or campground, Farley said, he would recommend they be shot right away.

He also noted what happened to filmmaker Richard Terry at Vandergaw's cabin: "He got whacked and dragged across the yard by one of the bears during filming. Charlie has been nipped and slapped around."

The state last week charged Vandergaw with 20 counts of illegally feeding game — a charge that could put him in jail for a year and fine him \$10,000.

The law was recently changed to include stiffer

73
fines and jail time, and Frost says it was specifically changed to go after his friend, Vandergaw.

But Farley said Vandergaw was profiting from the cabin, Bear Haven, and had drawn two friends into his enterprise. They also were charged.

There was no comment from Vandergaw. The state has seized the plane that he normally would use to reach the cabin, which isn't accessible by road.

Many Alaskans think Vandergaw is just plain crazy and lucky not to be "Treadwelled," a term used by some unsympathetic Alaskans referring to Timothy Treadwell, a self-described "bear protector" who had a similarly chummy relationship with bears. He and his girlfriend were eaten by grizzlies in Katmai National Park in 2003.

On one of the videos, Vandergaw says: "I think basically what I do is my business, as long as I'm not hurting anyone."

Handwritten notes and a form on the right page of the notebook. The form includes fields for measurements (cm), lateral measurements, sex (Male, Female, or Undetermined), and a section for samples collected. There are also some handwritten numbers like '22' and '11'.

(74)

from p.60

shadowing volunteer Lydia Garetano
Carla Kishinami's intern
Lmgaretano@yahoo.com

SATURDAY



5/24/08 Laniakea

1321

SCL - 86.9cm

(Hiwa'hiwa)

L-2 Basking on beach @ Laniakea

moved in carrier to shade of tree by locker

5 min Epoxy filled in rectangular space under Tag

TDR removed 1325h

replace empty lid

1338 sat tag successfully removed

L-4 (Olivia-Dawn)

1340 hauled out onto beach

1400 boxed

in carrier to shade of tree

TDR removed 1402 hours

lid replaced - now empty

1405 sat tag successfully removed

SCL 87.5

China Big Kahuna L24 SCL = 91.4

470A1A1211



1425

Left Hind flipper

pieces big piece they put it apart
GHB

5/24/08 BASKING
SCALLOP LAUAIKEA
L 19

4453784E23

SCL 78.1



MARCH 2009 p. 68

Flora's shadow
Cario

SATURDAY

5/24/08

*Need
Give
GPS
Com area

6/12/08 Thursday 1230 - 4 PM North Shore

(55)

TO w/ REGINA LUNA waiting

N 2125.018
W 15744.638

Army Beach where gt. psted - go

washed to point to east - no signs of nesting, New yellow cross? Drove to Camp kee - Saw one turtle on beach - very slightly increasing length of tail. Distinctive notches to post centrals - not a basker I recall. DIDN't have PIT Reader.

* Need PA on my desk

Need
Alii
tagging

TO Haleiwa ALI - Light rain - Refilled home box - Saw 3 adult baskers out and

1425
8269 P 905 A 39 AM

6/3/08

77

Date: Tue, 3 Jun 2008 13:45:55 EDT

From: Laniakeal@aol.com

To: gbalazs@honlab.nmfs.hawaii.edu

Subject: Re: Tagging records for pit tags you recently read

CUT

Hi George,

I rode my bike up to the headwaters of the Anahulu Stream on Sunday. It was probably too late (0930) to see any "boulder baskers" or turtles surfacing. Two of my friends were on standup paddleboards there and I asked if they had seen any turtles. Their answer, "Lots...everywhere." I also found out Gary's last name ...Fujimoto, which may be helpful if we need to contact him. His mention of the Vietnamese using nets upriver concerns me with the high number of turtles. The 2007 Hawaii fishing regs for Haleiwa Harbor and Anahulu state ".net may only be placed 10 yds seaward and parallel to the Anahulu Bridge." If Gary can tell me where the nets are, I'd consider having our DOCARE officer check it out. So..that's the latest on the river...

Aloha,

Joanne