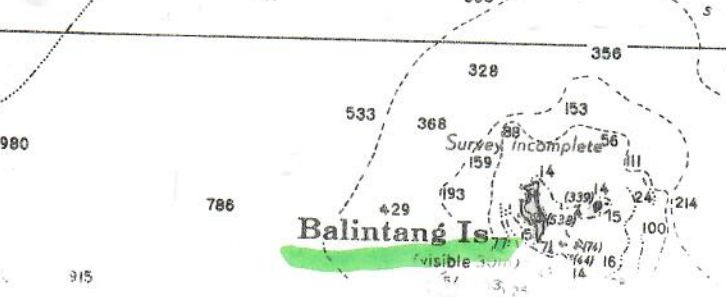
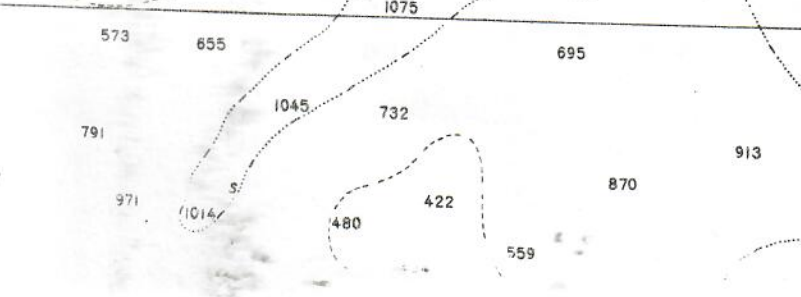
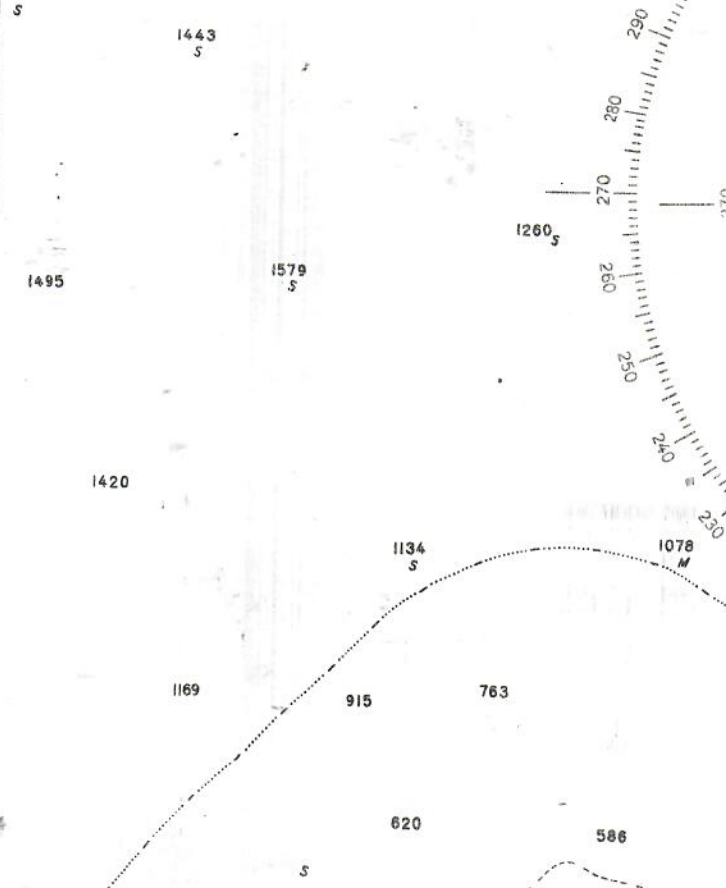
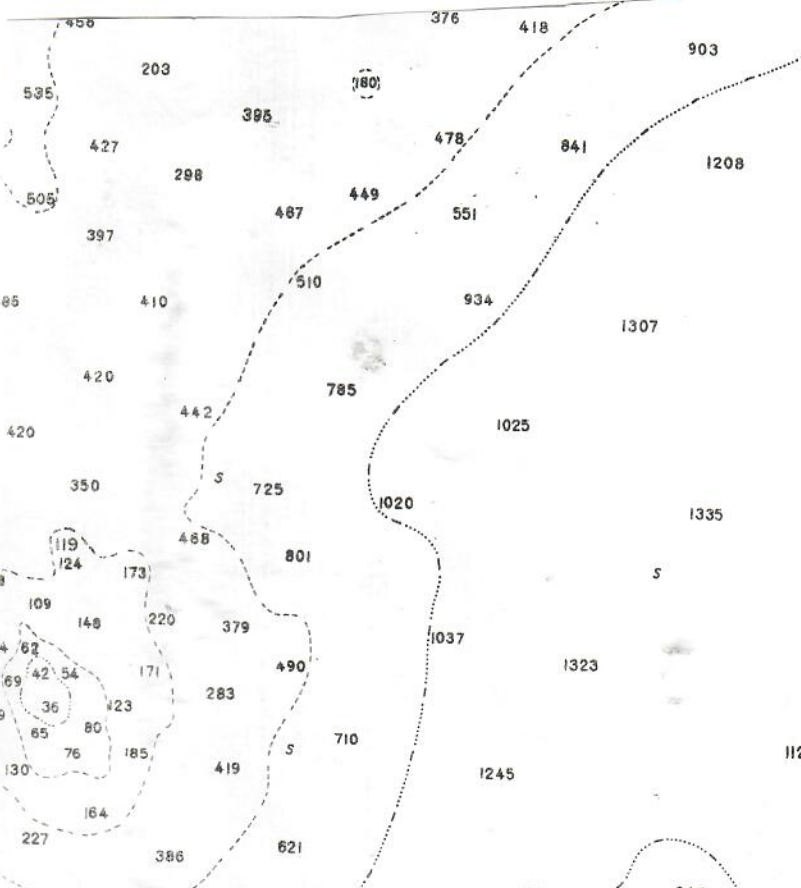
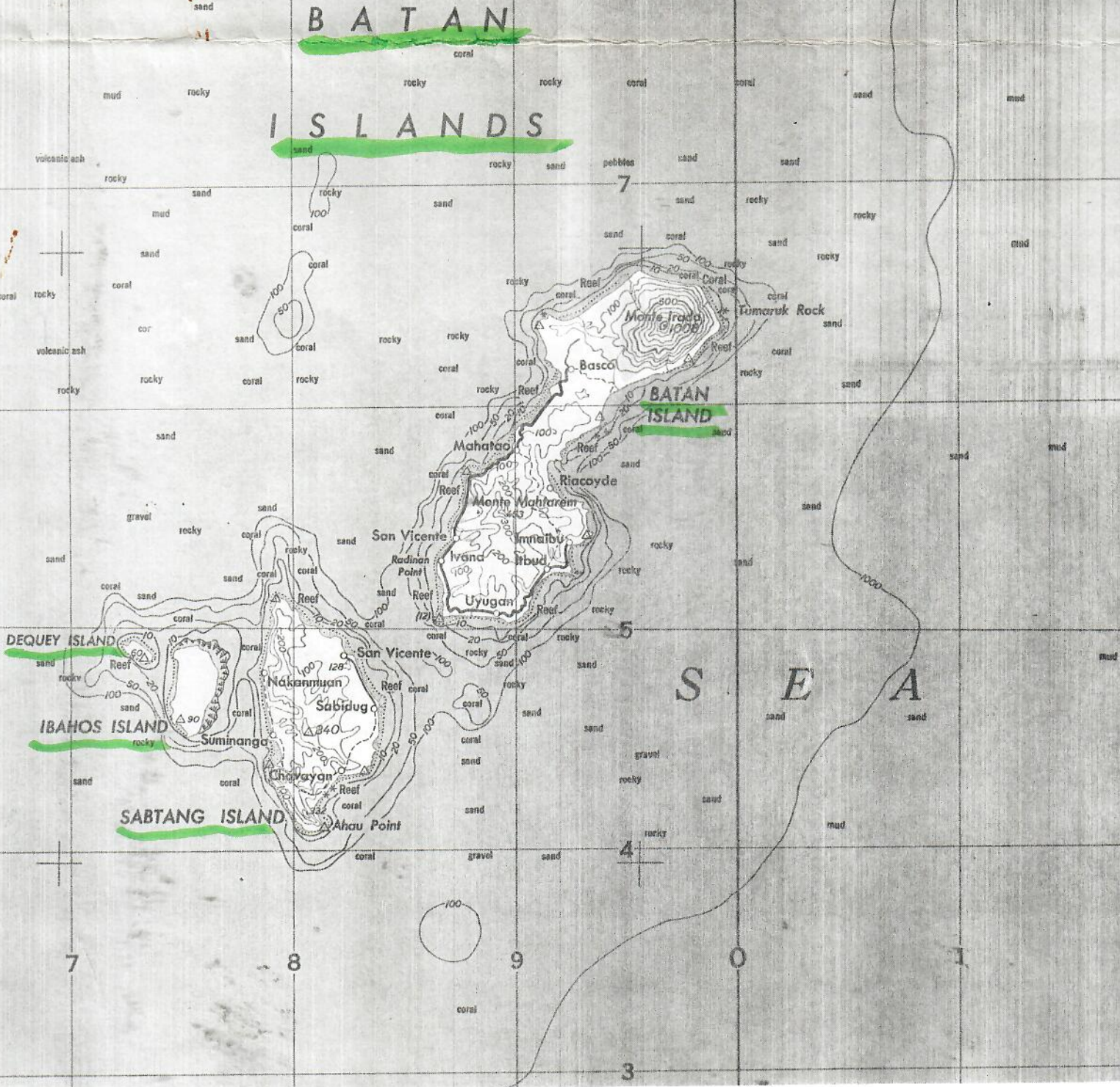


Balintang Is.
Survey incomplete
Visible 30m



BATAN

I S L A N D S

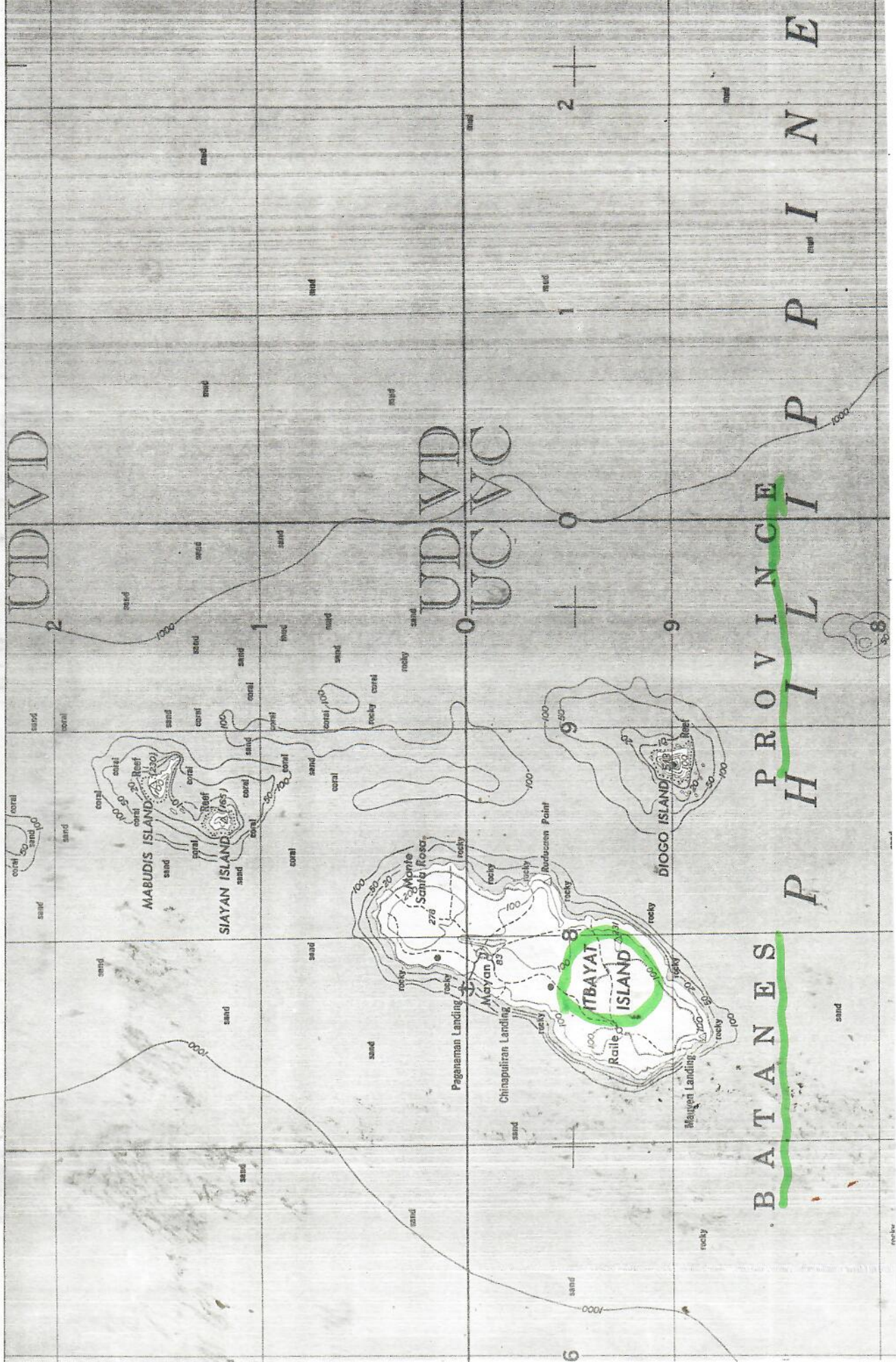


BATAN ISLAND

EDITION 1-AMS

36 37 38 39 40 41 42 15'

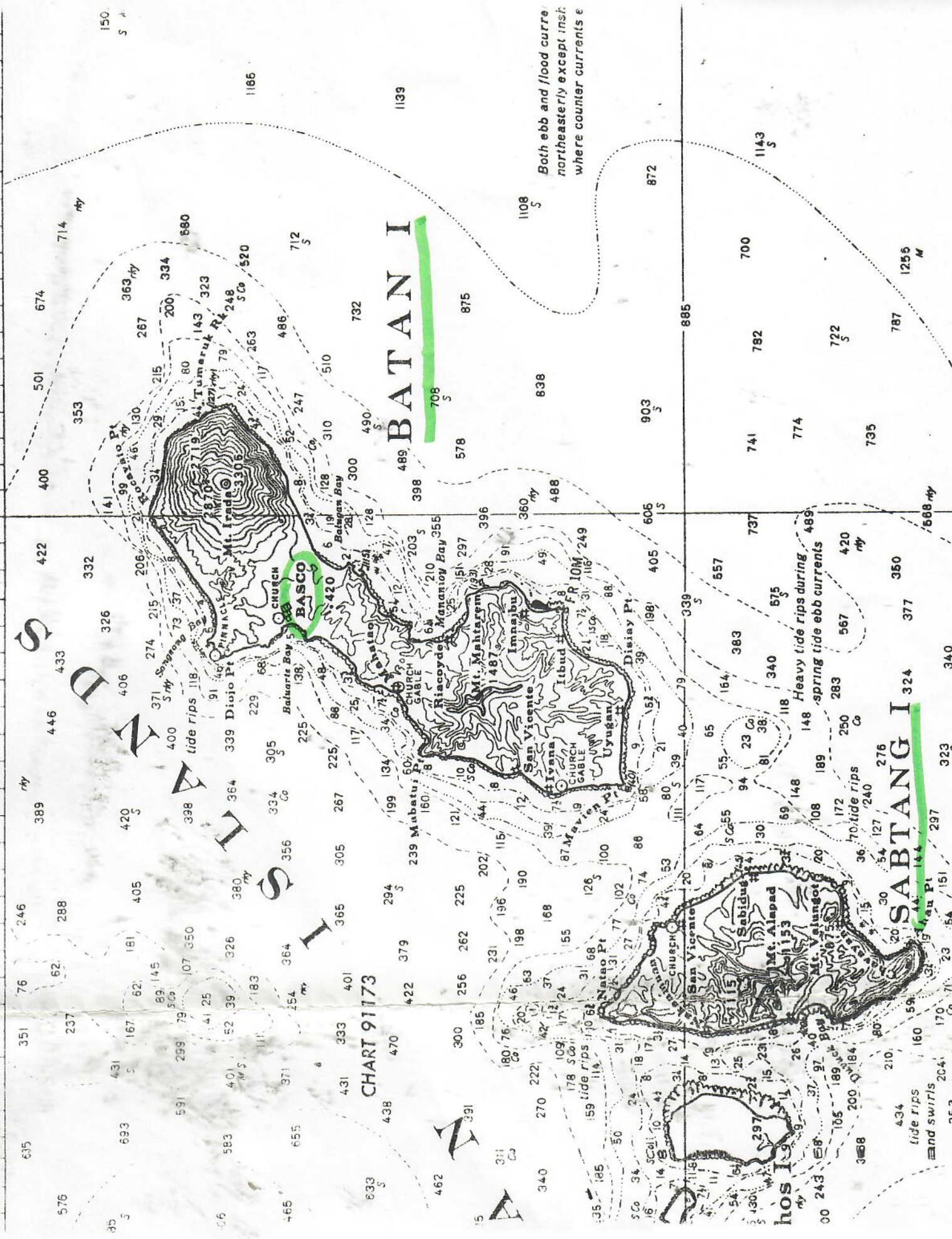
122°00'



BATANES PHILIPPINE PROVINCE

122°

50'



BATAN I

BASCO

SABTANG I

CHART 91173

Both ebb and flood currents northeasterly except inshore where counter currents exist

Heavy tide rips during spring tide ebb currents

tide rips and swirls

50'

122°

10'

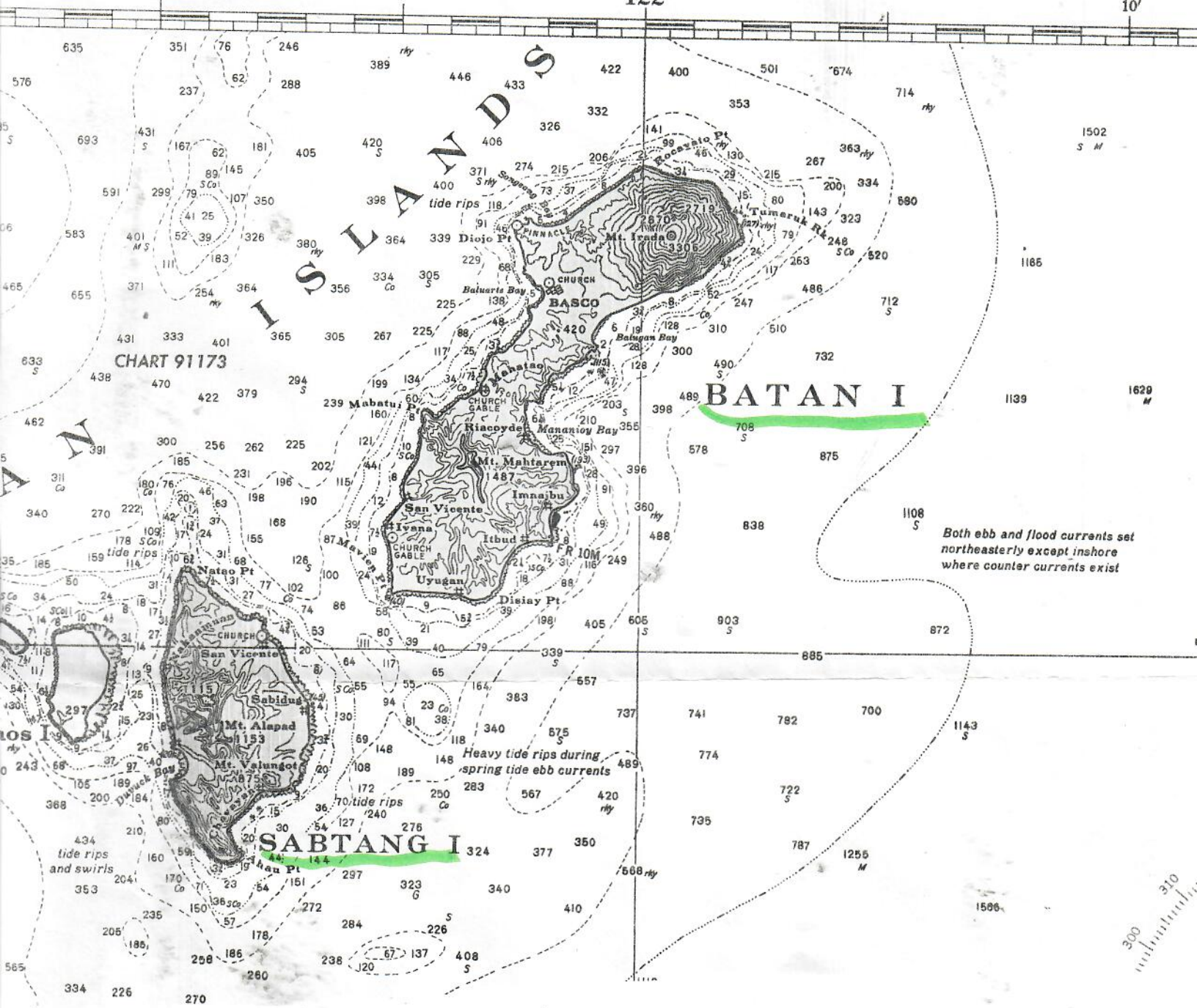


CHART 91173

ILOCOS ISLANDS

BATANI I

SABTANG I

Both ebb and flood currents set northeasterly except inshore where counter currents exist

Heavy tide rips during spring tide ebb currents

tide rips and swirls

