

EXHIBITION 35

FRENCH FRIGATE SQUADS

1985

BALAZS
(BOE) 395-6409

FFS
1985

BOOK 1

2 OF 2

(PLEASE)

60-TC

Tags: 3220 RFL
3221 LFL

Recovery entered #180

[ENTD NOV 4 1993]

S-

C-

<u>Date/Time</u>	<u>Area</u>	<u>Activity</u>	<u>Remarks</u>	<u>Date</u>
✓ 6/18 0100	7	N		✓ 6/18
✓ 6/26 1630	SEP	N/S B	Read tags	✓ 6/18 ✓ 6/19
✓ 6/30 0730	2	N/S SW	on dry reef	✓ 6/19 ✓ 6/19

Tag: 9283 LFL
9284 RFL

61

ENT. No. 388

[NOV 4 1993]

S -

C -

ukes

gs

	<u>Date/Time</u>	<u>Area</u>	<u>Activity</u>	<u>Remarks</u>
	6/18 0130	8	N	^{in nest} look good
	6/18 2025	2	N	
	2200	2	N	- looks good? final cover?
	6/19 0145	2	N/S	3W in shallow H ₂ O near pier
	0545	2	N/S	3W "
	6/19 2230	4	N	

62-TC

TAGS: 6188 LFL

ENTB NOV 4 1993

9309 RFL Recovery
(new)

ENT. NO. 314

S -

C -

Date/Time	Area	Activity	Remarks	Date
6/18 0500	2	N	egg ch.	6/18
6/18 0525	—	—	gone	
6/19 2230	1	N	TC 77 throwing dirt	6/19
2245	1	N	good egg ch.	
6/20 0030	16	N	new dig	
0415	9	N	no tag rt. app. tag.	
			should have had 5997	
6/20 2030	4	N	crawling	
6/26 1630	SEP	N/S	B	

6/18/82 EAST-FFS-N TC 83

12/22/85 outside Kureoko Bay (see TC 83 in 1982 book for details)
Don Novello USCG 546-7130

TAGS: 5195 RFL

TC-63

Recovery

[ENTO NOV 4 1993]

ENT. NO. 300

S -

C -

1981 -

5229 LFL 2

5195 RFL 2

5228 LFL

3713 LFL

Date / time	Area	Activity	Remarks
6/18 2200	2	N	+1 tag LFL lg tumors on rt. should and on left under tag (LFL) and flap area
6/19 0145	2	N	N - looks good final cover? tip
6/20 2100	B	N	
6/22 200	SEP	N/B	
6/23 1645	SEP	N/B	

(tail)

same as

64-TC

TAGS: 9313 LFL
9314 RFL

ENT. NO.
452

S-

C-

[ENTD. NOV 4 1993]

<u>Date/Time</u>	<u>Area</u>	<u>Activity</u>	<u>Remarks</u>	<u>Date</u>
6/18 2220	3	N	no tags seen	6/18
6/19 0200	3	N	egg chamber	6/19
0545	2	N/S SW	on reef	6/19
6/20 2015	1	N	tags applied	6/20
	16			6/20
	9			6/20
	4			6/27
	SEP			6/28

TAGS: 5409 RS2 TC 65
3228 LFL

Recovery entered #72 [NOV 4 1993]

S-

e-

	<u>Date/Time</u>	<u>Area</u>	<u>Activity</u>	<u>Remarks</u>
seen	6/18 2300	4	N	crawling
seen	6/19 0220	6	N	egg ch.; road-top
	6/19 2215	6	N	egg. ch.
seen	6/20 0125	6	N	early egg ch.
	6/20 2100	8	N	living @ 120 edge.
	6/27 1600	SEP	N/S	B
	6/28 1645	SEP	N/S	B

[ENTD NOV 1993]

ENT. NO. 303

S-

Recovery

C-

Date/Time	Area	Activity	Remarks	Date
✓ 6/18 2300	5	N	+ 1 left; + 1 rt.	✓ 6/18
✓ 6/19 0220	6	N	3745 crawl 5064	✓ 6/18
✓ 0545	4	N/S SW	on reef	✓ 0
✓ 6/19 2215	6	N	early egg ch.	
✓ 6/20 0100	4	N	" dig	✓ 6/20

TAGS: 3604 LFL TC 67

Recovery (extended #204)

S-

C-

Date / Time

Area

Activity

Remarks

<u>Date / Time</u>	<u>Area</u>	<u>Activity</u>	<u>Remarks</u>
1st. 5064 X 6/18 2300	5	N	good egg ch.
X 2340	5	N	} crawling for H2O tag on each leap
X 0545	4	N/S SW	
ch. X 6/20 0100	4	N	shallow near shore. Read LFL Crawling; +1st.

68-TC

TAGS: 9272 RFL

ENT. NO.
395

9290 LFL

S-93.6

C-

Date/Time	Area	Activity	Remark	Date/Time
6/18 1315	13	N	crawling; 9290 LFL added	6/19 013
6/17 1700	"SEP"	N/S B	9272 app.	6/19 024
6/19 1700	"SEP"	N/S B		6/19 214
2030	"SP"	N	not dark yet early dig - 20 min only	231
6/20 0045	16	N	N - looks good	6/20 00
0340	1	N/S SW	in shallow H ₂ O	6/26 163
0620	3	N/S SW	"	
6/24 1730	SEP	N/S B		

TAGS: 9288 RFL Basking

TC - 69

~~9289~~ LFL

Same as TC 98

~~9312~~ ENT. NO.

9289

392C -

S - 92

Date/Time	Area	Activity	Remarks
6/19 0130	16	N	egg ch; left side paint only
6/19 0245	16	N	app. tags; crawling
6/19 2140	16	N	added paint to nt, early dig
2310	16	N - looks good	
6/20 0030	16	N	leaving beach
6/26 1630	SEP	B	

added

only

to

50m

11170-TC

TAGS: 1306 RFL ^{inscription?}

Recovery entered # 43
9293 LFL (new)

S-94.5

C-101

<u>Date</u> <u>Time</u>	<u>Area</u>	<u>Activity</u>	<u>Remarks</u>	<u>Date</u>
6/19 0250	16.	N - look good	"Big" + 9293 LFL	6/19
6/24 1650	11	N/S B		6/20 6/21
6/25 1600	10	N/S B		6/25
				6/27
				6/28

TAGS: 5368 LS2

TC-71

Recovery
Entered
#143

[DIED NOV 5 1993]

S-102.5

C-

Date/time	Area	Activity	Remarks
6/19 2140	13	N	+ <u>1LFL</u> ; <u>1RFL</u>
6/20 2100	4	N	Big
6/21 0030	13	N-eggs	(did st. measure 2x's - ?? Bigger than I thought)
6/25 1625	SEP	N/S B	
6/27 1600	SEP	N/S B	
6/28 1430	SEP	N/S SW	seen snorkeling

72-TC

TAGS: 9302 LFL

9320 RFL

[ED NOV 1993]

S-

C-

<u>Date/Time</u>	<u>Area</u>	<u>Activity</u>	<u>Remarks</u>	<u>Date</u>
6/19 2200	8	N	app tag LFLs; no tag rt.	6/19
6/20 2045	7	N	app 9320 RFL	6/20
6/22 0140	2	N	egg ch.	6/22
6/21				
				6/24
				6/25
				6/26

TAGS: 5522 LFL

TC-73

Recovery entered 151

S-85.8

C-

[INTO NOV 5 1997]

Date/Time	Area	Activity	Remarks
6/19 2215	4	N	+ IRFL (3473)
6/20 0100	4	N-looks good	crawling - not real happy!
6/13	SEP	N/S	B Read 3473
6/14		N/S	B Read 5522
6/24 1650	13	N/S	B
6/25 1600	14	N/S	B
6/26 1630	SEP	N/S	B

74-TC

TAGS: 9287LFL

9321RFL

[ENTD NOV 5 1993]

S-

C-

No. 31

S-

Date/time	Area	Activity	Remarks
6/19 2230	4	N	egg ch.
6/20 0115	4	N	lv. @ H ₂ O edge
6/20 0620	4	N/S SW	in shallow H ₂ O
6/20 2115	2	N	just crave
6/21 0030	2	N	app 9321 RFL early egg
6/18 1540	SEP	N/S B	1 Barn on left
6/24 1730	SEP	N/S B	
6/25 1625	9	N/S B	
6/26 1645	10	N/S B	

Date/

6/19 2

6/20 2

6/20 2

8/7/81

TAGS: 5542 RFL

TC-75

ENT. NO. 318

9303 LFL (new)
9304 LI-2

Recovery [ENTERED NOV 5/1993]

S-94.8

C-

Date/Time	Area	Activity	Remarks
6/19 2230	2	N	Read RFL app. 9303 LFL it was too close to edge + <u>9304 LI-2</u>
6/20 2200	16	N	
6/20 2350	16	N - eggs	

8/7/81 SET - BASK P&H GB

same as

76 TC


TAGS: 5454 LS2

[TO NOV 5 1993]

Recovery (entered
#189)

S-

C-

Date/time	Area	Activity	Remarks	Date
6/19 2245	1	N	early dig	6/19
6/20 0030	16	N	egg ch.	
0400	2	N	" " Read	6/20
6/20 2030	4	N	tag + IRFL	
2100	1	N	crawl	
2350	16	N		
6/22 0630	2	N	begin egg.	
6/22 0800	2	N - looks good		
6/12 1715	11	N/S B		
6/13	East	N/S B	Read 5454 LS2	

TAGS: 9305 RFL
9306 LFL

TC-77

[ENTD NOV 5 1993]

S-92.5

C-

<u>Date/Time</u>	<u>Area</u>	<u>Activity</u>	<u>Remarks</u>
X 6/19 2300	1	N	early pit, no tags very close to TC62
X 6/20 0030	1	N-locks good	tags appl.

Lead

2

2

500m as

78-TC 5218

TAGS: 5451 LFL

ENTD NOV 1993
ENT. No. 306

Recovery

S-

C-

Date / time	Area	Activity	Remarks
6/19 2300	SP	N	wet cap; white spot on end; Read tag + list.
6/20 0030	SP	N	#78 app. <u>5218</u>
6/20 2100	4	N	
6/21 0045	5	N	? maybe good?

Date

6/20

6/20

79

TAGS: 9307 LFL

TC-79

9308 RFL

[MAY 5 1993]

S-

C-

Date Time

Area

Activity

Remarks

* 6/20 0125

4

N

good egg ch. - yellow

* 6/20 0400

4

N

spot above tail
applied tags; early dig

to
Read

218

80-TC

TAGS: 9315 RFL

9316 LFL

[ENTD NOV 5 1993]
ENT. NO. 383

S-

C-

<u>Date/time</u>	<u>Area</u>	<u>Activity</u>	<u>Remarks</u>
6/20 2015	1	N	App. tags
6/24 1700	9	NIS B	

Date
~~6/20~~

~~6/21~~
~~02~~

Tags: 9317 LFL
9318 RFL

TC-81

[ENTD NOV 5 1993]

S -

C -

<u>Date / time</u>	<u>Area</u>	<u>Activity</u>	<u>Remarks</u>
✓ 6/20 2015	2	N	app. tags; lots of bam. both sides Rt 8 10 / Lt 8 1
✓ 6/21 ⁰⁰⁷⁵ 010	5	N	early dig
✓ 0345	5	N	"

500m as

82-TC

TAGS: 9276 REL

9319 LFL

S-

C-

<u>Date/Time</u>	<u>Area</u>	<u>Activity</u>	<u>Remarks</u>	<u>Date</u>
✓ 6/20 2030	5	N		✓ 6/20
✓ 6/21 0030	2	N	app. left tag early dig	✓ 6/21
✓ 6/17 1700	SEP	NIS B	app 9276 RFL	✓ 6/21
✓ 6/21 1530	SEP	NIS SW	saw while snorkeling	✓ 6/21 2
✓ 6/24 1730	SEP	NIS B		✓ 6/22 0
✓ 6/25 1630	SEP	NIS B		✓ 6/25 16
✓ 6/26 1630	SEP	NIS B		

ENT. NO. 309

Recovery [ENTERED NOV 15 1993]

S-

C-

	<u>Date/Time</u>	<u>Area</u>	<u>Activity</u>	<u>Remarks</u>
tag	✓ 6/20 2100	4	N	paint on left "3" only
	✓ 6/21 0030	2	N	lv. beach tag on rt.
	✓ 6/21 1530	SEP	NIS SW	saw whale snorkeling
key	✓ 6/21 2200	2	N	} read tag + LFL DLS2 added paint ✓ 6136 6137
	✓ 6/22 0210	6	N - looks good	
	✓ 6/25 1625	SEP	NIS B	

84-TC

Tags: 9372 LFL

ENT. NO. 36

9374 RFL

S -

C -

<u>Date/Time</u>	<u>Area</u>	<u>Activity</u>	<u>Remarks</u>
6/20 2145	2	N	app tags
6/21 2250	7	N - looks OK	repainted Rtn to #20
6/25 2020	9	N	
2225	5	N	good egg. ch.
6/26 0035	5	N - looks OK	lv. dig - ; repaint Rt. side

9372 L; none on sight.

Vanessa Gauger 7-14-87

nesting on east

Tag: 6087 RFL

TC 85

Recovery (entered 54)

NOV 5 1993

S-

C-

<u>Date/Time</u>	<u>Area</u>	<u>Activity</u>	<u>Remarks</u>
6/20 2115	2	N	+ IRS2 and 1LFL
6/20 2350	16	N	early egg ch.
6/21 0345	2	N	" " "

7/3 - on runway @ Tern - 0700 - 0930
 NIS long crawl across runway

12/27

86 -TC

Tag: 9325 RFL

[ENTO NOV 5 1993]

ENT. NO. 400

9326 LFL

S-

C-

ENT. NO

<u>Date</u> <u>Time</u>	<u>Area</u>	<u>Activity</u>	<u>Remarks</u>
6/20 2130	1	N	app. tags

<u>Date</u> <u>Time</u>
6/20 22
6/21 03
080

9326 L; none in sight.
 Vansco Bay, 7-14-87
 mostly in nest

Tago: 3665 LFL

TC-87

ENT. NO. 295

(9333(new))

Recovery

[ENTD NOV 5 1993]

R1-2

S-

C-

<u>Date/Time</u>	<u>Area</u>	<u>Activity</u>	<u>Remarks</u>
6/20 2210	17	N	no tags ^{should be} 3666
6/21 0345	16	N	egg ch.
0800	16	N - looks good	app. tag; repaint small tumor ALSO <u>tag on R1-2;</u>

see

TC 4
198

THE SH
OR DIDNT
GROW AND

88 - TC

Tags: 9327 LFL
9328 RFL

[ENTO NOV 5 1993]

S-

C-

<u>Date/time</u>	<u>Area</u>	<u>Activity</u>	<u>Remarks</u>
✓ 6/20 2350	16	N	? very calm - not in pit but acted like those who just finished egg - early ch.
✓ 6/21 0345	2	N	

ENT. NO. 298

Recovery

[RECD NOV 5 1993]

S-

C

<u>Date/Time</u>	<u>Area</u>	<u>Activity</u>	<u>Remarks</u>
6/21 0100	11	N	near 4 concrete pads + IRS3 5425
6/21 0345	6	N	should also have 3731 good egg. cha.
6/21 1720	SEP	NIS B	Red basking 6/14/85 EAST
6/25 1625	9	NIS B	
6/27 1600	SEP	NIS B	

90 - TC

Tags: 9329 LFL

9330 RFL

[ENTO NOV 5 1993]

S-

C-

<u>Date/Time</u>	<u>Area</u>	<u>Activity</u>	<u>Remarks</u>
6/21- 0100	7	N	lv. beach crest; many digs; very lethargic? nested?

Tago: 9331 RFL
9332 LFL

TC- 91

[ENTD NOV 5 1993]

S-

C-

<u>Date</u> <u>Time</u>	<u>Area</u>	<u>Activity</u>	<u>Remarks</u>
* 6/21 0100	13	N	

Handwritten notes in the left margin:
Cofed no 2" yilms
Jo qis no tab walley
2008

92 -TC

Sago:

NOV 5 1993

S-

C-

Date/time
6/21 2200

Area
2

Activity
N

Remark
number poor;
only "2" on left;
yellow dot on tip of
shell

Tag: 9289LFL
92--RFL

TC-93

[FINTO NOV 5 1993]

S-

C-

<u>Date/Time</u>	<u>Area</u>	<u>Activity</u>	<u>Remarks</u>
X 10/21 2200	2	N	92--RFL

94-TC

7461

Tags: 7462 L45

ORIG. TAGGED

[RECEIVED NOV 5 1993]

Recovery

10/5/83

JA 746-7465

(7463 = RHIND)

SET #1

Photo being pulled from net, & PC's showing notch.

S -

C -

Date/Time

Area

Activity

Remarks

~~6/21~~ 2200

2

N

+LFL+RFL+
R4-5 (4 total)

6/19 1700

East

NIS

B

lead 7462 L54m
4-5

~~6/25~~ 0230

11

N

early egg ch.

~~6/26~~ 0600

~~17~~ 17

N

repaint rt.
25 ch
new egg ch. don't
she ever finished

~~6/27~~ 0700

17

N

Tags: 2263 LFL

TC-95

No. 289

Recovery
9334 (new)

[ENTD NOV 5 1993]

S-

C-

<u>Date/Time</u>	<u>Area</u>	<u>Activity</u>	<u>Remarks</u>
* 6/21 2230	2	N	+ RFL 9334
* 6/22 0140	3	N	egg ch. (early)
* 6/22 0630	5	N/S SW	shallow H2O

96-TC

[LTD NOV 5, 1992]

Tags: 9301 RFL

9335 LFL (new)

9336 LI-2

S-

C-

<u>Date/time</u>	<u>Area</u>	<u>Activity</u>	<u>Remarks</u>
6/21 2230	4	N	9335 LFL <u>poorly closed.</u>
6/22 0200	4	N	lv. beach
6/24 1700	10	N/S B	

6/25 0230

11

N

early egg ch

6/26 0200

17

N

As point at
fish ch
new egg ch
see old friend

6/27 0200

17

N

Sags: 9339 L1-2

TC - 97

9340 R1-2

[ENTD NOV 3 1993]

S - - - C - - -

<u>Date/time</u>	<u>Area</u>	<u>Activity</u>	<u>Remarks</u>
6/21 2250	7	N	LFL + RFL both -ten;

98 TC

6886 DIL 116

86'26'69

~~9289LFL~~

Same as
TC 69

ENT. No.
392.

9312 ~~RFL~~ (left) RFL

92~~88~~ RFL LFL

89 C-

S-

Date/time

Area

Activity

Remarks

6/22 0140

2

N

good egg ch.

6/24 2200

2

N

early egg ch.

0030

2

N

good " "

6/18 1540

SEP

B

"Big" note
app 9289LFL; rt.

6/20 1530

SEP

B

app. 9312 RFL

Jago- 9341 LFL

TC 99

[FEB. NOV 1993]

5- - 0

C-2

<u>Date-time</u>	<u>Area</u>	<u>Activity</u>	<u>Remarks</u>
6/22 0140	5	N	lv: beach; app tag; none light.

	B	1/2	932	
	B	1/2	932	
	N		11	
	N		17	
	B	1/2	10	
	B	1/2	9	
	N		4	
	B	1/2	932	
	B	1/2	932	
	B		932	


100 TC

Tagp: 9277 RFL
9342 LFL

ENT No. 385

S-

C-

Date/Time	Area	Activity	Remarks
6/22 0630	17	N	Right Rear flipper rippled 
6/17 1700	SEP	N/S B	app. 9277 RFL
6/19 1700	SEP	N/S B	
6/23 2100	11	N	Crawling
6/24 0100	7	N	early body pit
6/24 1700	10	N/S B	
6/25 1625	9	N/S B	
6/26 0035	4	N	early egg ch.
6/26 1630	SEP	N/S B	
6/27 1600	SEP	N/S B	
6/28 1430 → 1645	SEP	B	

(1st Tag)

NEW TAGGINGS OF BASKING
AND OTHER TURTLES

DATE/TIME	TAG NO.	TAG SITE	SEX	LOCATION & REMARKS	DATE/TIME
6/11/85 3:45pm	8232 LFL; 8233 RFL		Small F	W-S	6/17 1700 (6/19-1700)
6/11 " (ENT NO 484)	8234 RFL		F	W-S	" "
6/11 5:30pm	8235 RFL (TC*42)		F	EAST	6/18 12
6/11 6pm	8236 LFL		F	EAST	6/18 1540
6/11 " (ENT NO 484)	8237 LFL (TC30)		F	EAST	" "
6/12 130	8241 RFL		M	SEP EAST	" "
6/12 130	8242 RFL		F	2 small TMR SEP EAST L dorsal shoulder	6/19 170
6/17 1700	LINK 9271 LFL		F	East-SEP/B RLF: 6/148? not sure of # - fresh wound left flipper	" "
6/17 1700	9272 RFL (TC.68)		F	East/SEP/B	" "
6/17 1700	9273 R2-3		M	East/SEP/B Sm. Tumors both eyes + both shoulders. lg tumor under rt. flap -	6/20 153
6/17 1700	9274 LFL } 9275 RFL }		M	Barnacles of rt. side	1530
6/17 1700	9276 RFL		F	East/SEP/B	6/22 2250 (TCU)

NOV 18 1963

DATE/TIME	TAG NO.	TAG SITE	SEX	LOCATION & REMARKS
6/17 1700 (6/19-1700 seen again in B)	9277 RFL (TC #100)	RFL	F	East/B
" "	9278	LFL	F	East/B
6/18 1230	9286	LFL	F	Lt. Min/B
6/18 1540	9287	LFL	F	East/B No tag on rt. 1 Barnacle on left.
" "	9288	LFL	M	East/B
" "	9289 (TC 93)	LFL	F	East/B "Big": no tag on right
6/19 1700	9297	RFL	F	East-B
" "	9299	LFL	M	East/B
" "	9300	LFL	F	East/B + RFL 3250
" "	9301	RFL	F	East/B no tag on left
6/20 1530	⁹²⁸⁹ 9312 (TC 98)	LFL	F	East/B; tag on right = 92 92
1530	9311	LFL	F	no tags on right East/B
6/22 2250 (TC 114)	9337	LFL	F	East NOTC - N too wet. spot only top of shell A-7 tags app.
	9338	RFL		

New tags of Basking

<u>Date/Time</u>	<u>TAG#/SITE</u>	<u>SEX</u>	<u>LOCATION;</u> <u>REMARKS</u>
6/22 1000	9344 LFL	M F	Whale-Skate B; no tags rt.
6/22 1000	9345 LFL	F	Whale Skate "B" no tags rt.
6/24 1730	9355 LFL	F	East - no tags seen on rt.
6/26 1240 (Gin)	9360 LI-2	F	LFL TORN; ^{tags} none rt. (Gin)
6/26 1240	9361 LFL	F	Gin; ^{tags} none rt.
6/26 1240	9362 LFL	M	Gin; no tags rt.

1985 NUMBER OF FEMALES
EACH NIGHT ON EAST ISLAND

DATE	NO. OBSERVED	OF THOSE, NO. SUCCESSFUL	NO. NEWLY OBSERVED	LONG TERM TAG RECON.
① 6/11-6/12/85 TUES - WED. (1 NOTC) TC 1-TC 11	12	2	12	4
② 6/12-6/13 WED. - THURS. TC 12-TC 18; + TC 12, 3, 7	13 (2 NOTC)	3	9	
③ 6/13-6/14 THURS - FRIDAY TC 19-30; + TC 1, 3, 4, 5, 7	24 (3 NOTC) 12, 13, 14, 15	5	15	1
④ 6/14-6/15 FRIDAY - SAT. TC 31-36; 22, 23, 25, 28 + TC 35, 6, 7, 10, 14, 15, 18	18	6	6	5 7 *see more notes
⑤ 6/15-6/16 SAT. - SUN. TC 37-41; + TC 32, 34, 36, 14	10 (1 NOTC)	2	5	0
⑥ 6/16-6/17 SUN. - MON. TC 42-TC 52; 30, 34, 38, 41 + TC 5, 14, 23, 28	19	6	11	0 + 1
⑦ 6/17-6/18 MON. - TUES. TC 53-62; + 45, 46, 47 TC 5, 30, 44,	16	8 (2 sure 6 pretty sure)	10	8
⑧ 6/18-6/19 TUES - WED. TC 63-70; + 47, 48, 52, 53, 57, 61 (1 NOTC) TC 10, 18, 39, 45, 46	20	4	8	5
⑨ 6/19-6/20 WED - THURS TC 71-79; + TC 57, 61, 62, 65, 66 67, 68, 69;	17	5	9	7 (+ 1 while B) @ 1700

DATE

⑩
6/20-6/21
THURS. - FRI

⑪
6/21-6/22
FRI - SAT

⑫
6/22-6/23
SAT. - SUN

⑬
6/23-6/24
SUN - MON

⑭
6/24-6/25
MON. - TUE

⑮
6/25-6/26
TUES. - WED

⑯
6/26-6/27
WED - THU

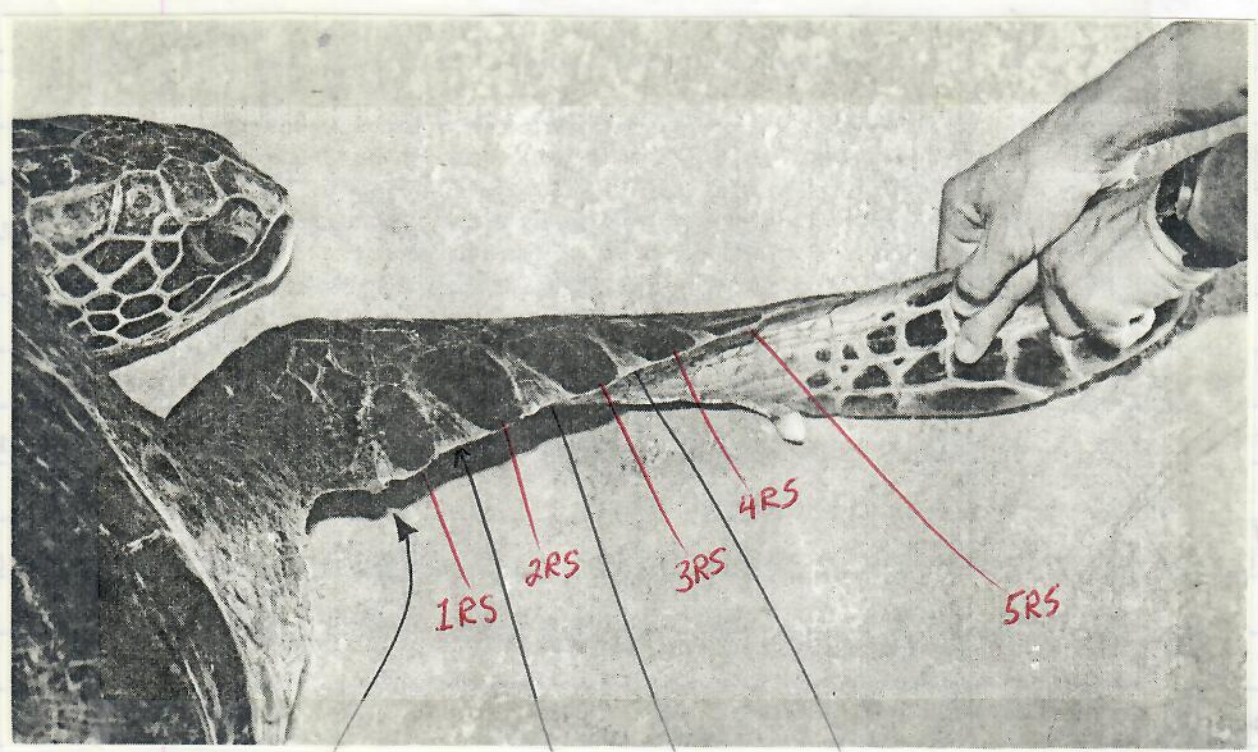
⑰
6/27-6/28
THURS - FRI

⑱
6/28-6/29
FRI - SAT

DATE	NO. OBSERVED	OF THOSE NO. SUCCESSFUL	NO. NEWLY OBSERVED	LONG TERM TAG RECOVER
(10) 6/20-6/21 THURS. - FRI	21 TC 80-91; + TC 23, 62 65, 71, 72, 74, 75, 76, 78	7	12	3 (+1B)
(11) 6/21-6/22 FRI - SAT	15 TC 92-101; + TC 72 76, 83, 84 (+1 NOTC)	3	10	4 (+1B)
(12) 6/22-6/23 SAT. - SUN	(ON TERN)			
(13) 6/23-6/24 SUN - MON	#12 TC 102-110; + TC 8, 103 , 98, 100	2	9	5
(14) 6/24-6/25 MON. - TUES	10 TC 111-115; + TC 9, 94, 102, 105, 107	2	5	1 (+2B)
(15) 6/25-6/26 TUES. - WED	9 TC 116-117; + TC 2, 17, 84, 100, 102, 103, 112	3	2	1
(16) 6/26-6/27 WED - THURS	19 TC 118-121; TC 1, 2, 4, 7, 13, 16, 17, 26, 33, 35, 94, 104, 115, 116, 117.	8	4	2 (+1B)
(17) 6/27-6/28 THURS - FRI	12 NOTC 1; + TC 7, 12, 20, 25, 27, 34, 37, 104, 116, 121, 15.	4	0	1
(18) 6/28-6/29 FRI - SAT	17 TC 122; + TC 3, 4, 3, 14, 22, 24, 25, 29, 31, 33, 35, 42, 49, 55, 115, 116	10	1	1

1985 NUMBER OF FEMALES EACH NIGHT ON EAST ISLAND

DATE	NO. OBSERVED	OF THOSE, NO. SUCCESSFUL.	NO. NEWLY OBSERVED	LONG TERM TAG RECOVERIES
(19) 6/29-6/30	85 17 (tc 123-125 & tc 3, 6, 20, 21, 29, 31, 34, 35, 36, 44, 49, 54, 14, 43)	12	3	0
19 nights (ON TERM) 131 49				
6/13-6/14	24	5		
6/14-6/15				
6/16-6/17	21	3		
6/18-6/19	16	8		
6/20-6/21	20	4		
6/22-6/23	18	5		



1RS

2RS

3RS

4RS

5RS

RFL

R1-2

R2-3

R3-4

— LOST OR UNUSABLE TAGS —

DATE TAG NUMBERS

6/12

8245

}

practice tags by Gail on
shoulder strap

"

8246

6/13

8248

unuse. load upside down -

13

9251

unuse locked on turtle + she slipped - toward

6/17

9267

Lost - as tried to apply partially closed
lost tag + pliers - only found pliers!

6/20

9323

Closed without turtle in it! Turtle
moved too quickly.

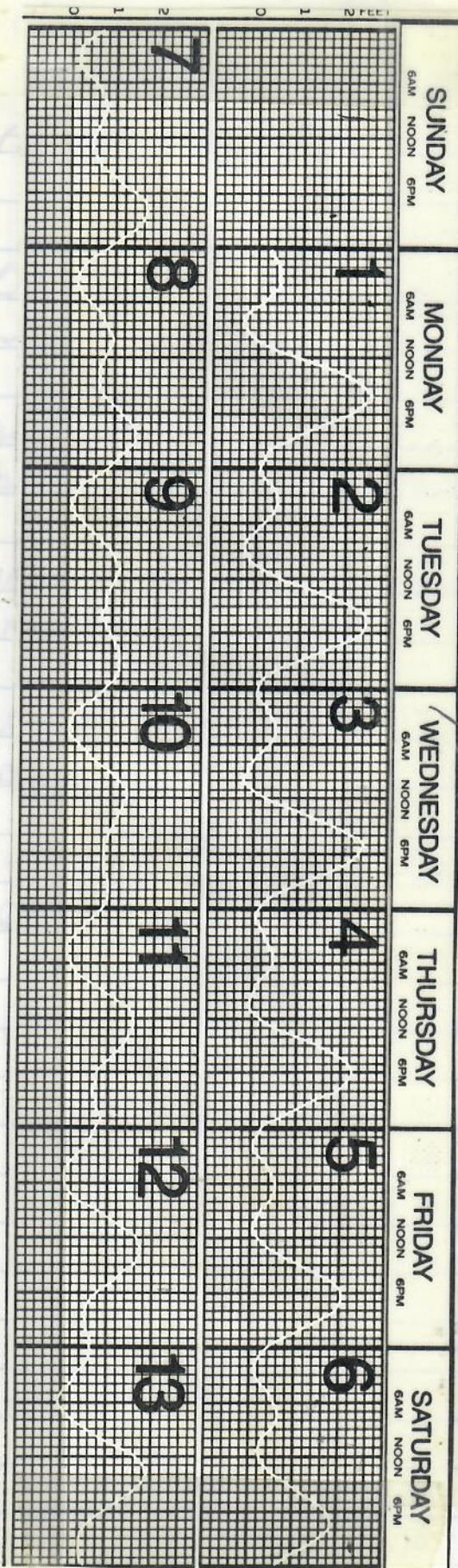
6/29

9384

tore out of TC 43's RFL - unusable -
closed in pliers -

0 = none
 1 = lt.
 2 = avg.
 3 = very
 Wind
 0-3 Rain

6/11-T Fair, clear day - windy ① 0
 6/12 W " " " " ② 0
 6/13 Th " " " " ② 0
 6/14 F overcast till 1400 " ② 0
 6/15 Sat Hot! clear - no wind 0-1 0
 6/16 Sun Hot! clear - no wind 0-1 0
 6/17 Mon Hot! " - lt. wind 1-0 0
 6/18 Tues Hot + clear - wind picked up in p.m. 1-2 0
 6/19 Wed overcast till 12 noon ~~2-3~~ 0
 wind picked up wed. n. 3
 6/20 Thurs. overcast + windy till 1330 - light rain (1 hour) ^{on-off} 2 lt.
 Sunny + lt wind till dark 1 0
 6/21 Fri - breezy - Rain squall 2
 @ 1300 then sunny - Rained once during 6/21 - 6/22 night 2 lt.
 6/22 Sat - breezy - overcast (left for Jen 0930) 2 0
 6/23 Sun. (on Jen) - rtn to East @ 6⁴⁵ 2 0
 6/24 Mon - light breeze 1-2 0
 6/25 Tues - " " 1-2 0
 6/26 Wed " " 1-2 0
 (Rained hard 230 - 3³⁰ a.m. hard)
 6/27 Thurs - hot + lt. breeze till 1430 then overcast most of afternoon 1-2 0
 6/28 Fri - hot in am.; slight overcast w/ rain squalls around East but no rain
 6/29 Sat - overcast most of day - hot + muggy but not too sunny. (Rain 0400 am Sat.)

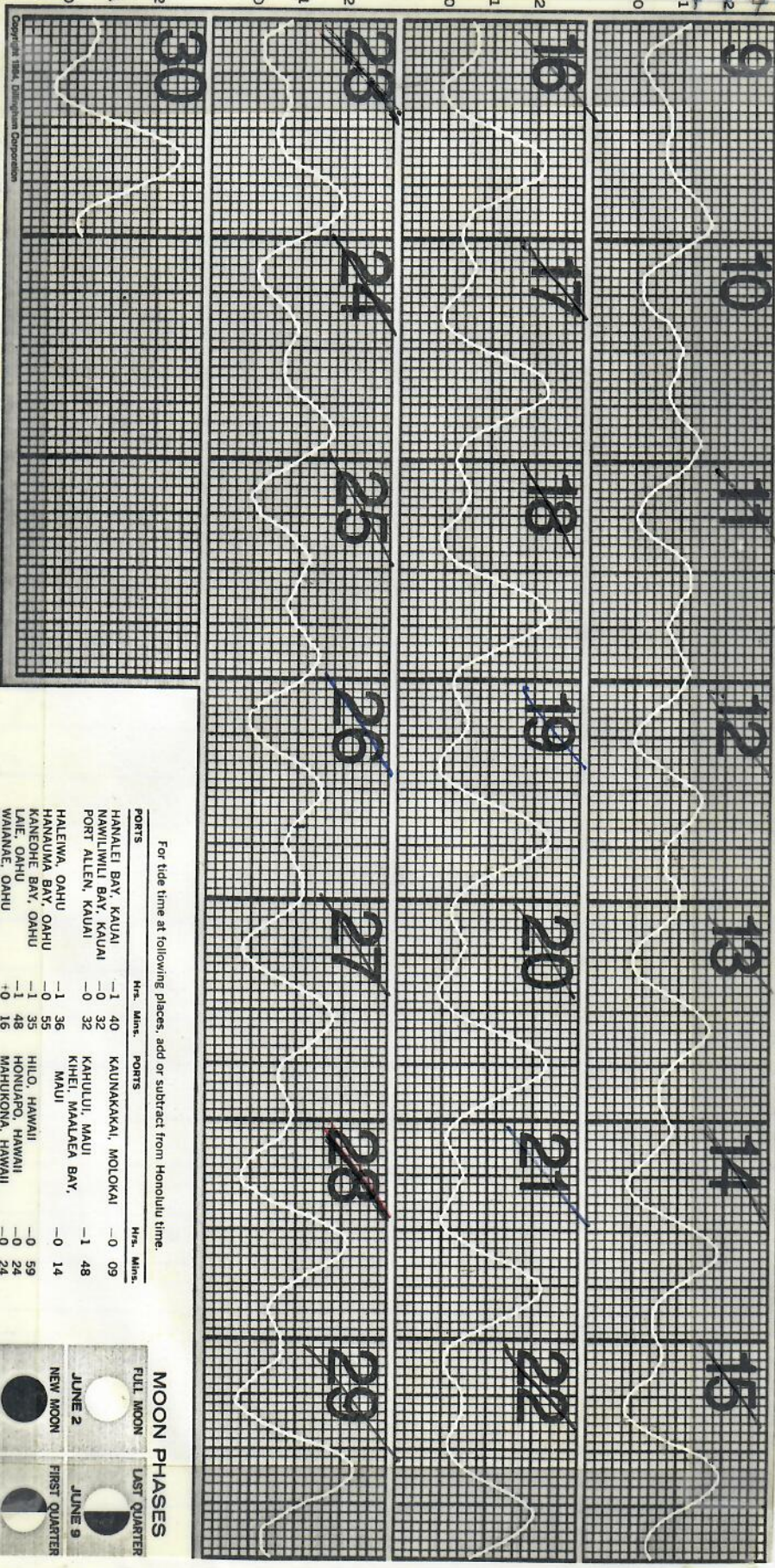


JULY 85



SUN Mon ~~Mon~~ ~~Tue~~ ~~Wed~~ ~~Thu~~ ~~Fri~~ ~~Sat~~ ~~Sun~~

MISSOURI 1985



For tide time at following places, add or subtract from Honolulu time.

PORTS	Hrs.	Min.	PORTS	Hrs.	Min.
HANAIEI BAY, KAUAI	-1	40	KAUNAKAKAI, MOLOKAI	-0	09
NAWILIWILI BAY, KAUAI	-0	32	KAHULUI, MAUI	-1	48
PORT ALLEN, KAUAI	-0	32	KIHEI, MAALAE BAY, MAUI	-0	14
HALEIWA, OAHU	-1	36	HILO, HAWAII	-0	59
HANAUWA BAY, OAHU	-0	55	HONULULU, HAWAII	-0	24
KANEIHE BAY, OAHU	-1	35	MAHUKONA, HAWAII	-0	24
LAIE, OAHU	-1	48	KEALEKUE BAY, HAWAII	-0	16
WAIANAE, OAHU	-0	16			
WAIMANALO, OAHU	-1	15			

MOON PHASES

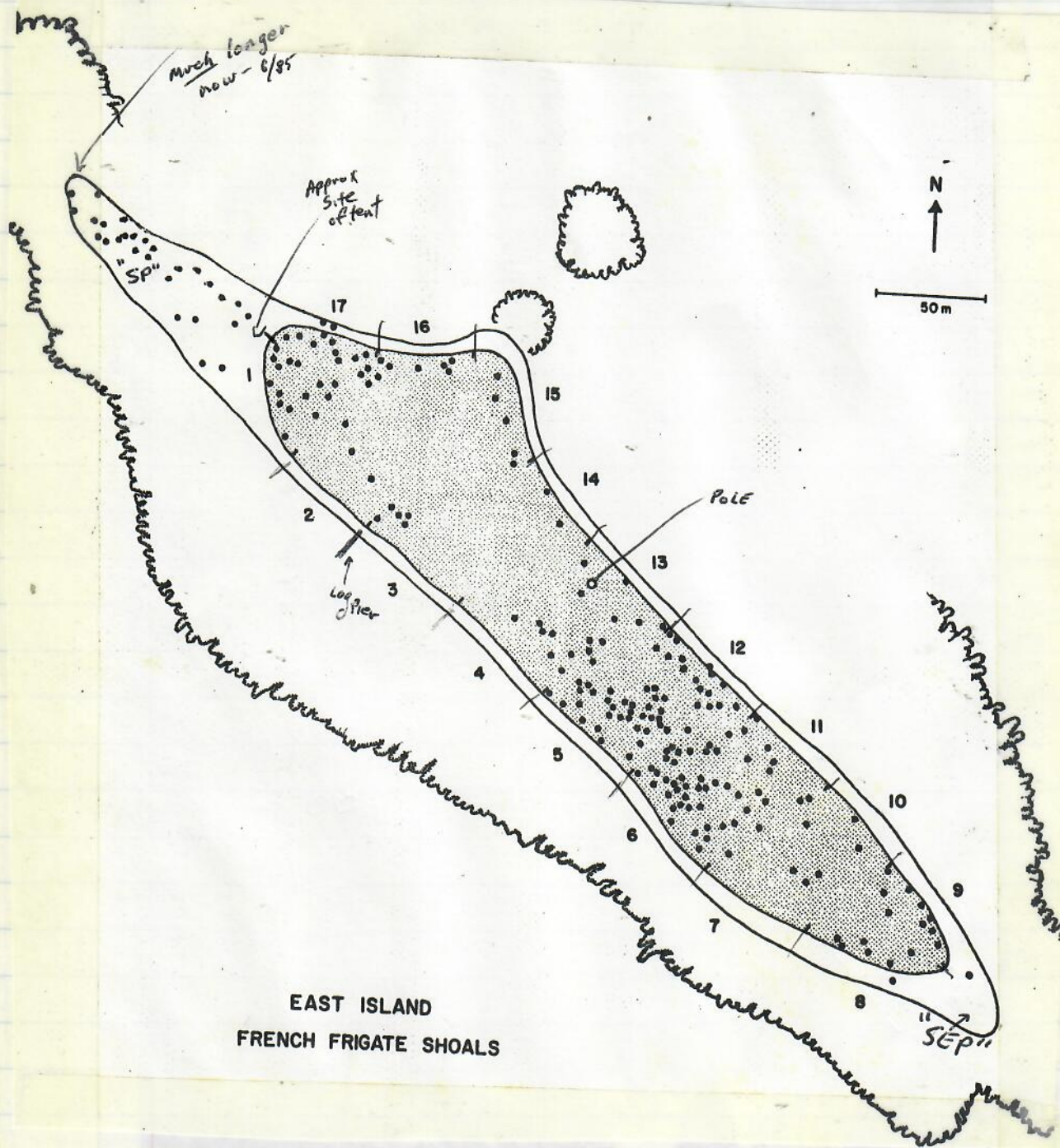
FULL MOON	JUNE 2	LAST QUARTER	JUNE 9
NEW MOON	JUNE 18	FIRST QUARTER	JUNE 25

JUNE


MOON PHASES

FULL MOON	JULY 2, 31	LAST QUARTER	JULY 9
NEW MOON	JULY 17	FIRST QUARTER	JULY 24

JULY



EAST ISLAND
FRENCH FRIGATE SHOALS



M
L
mi
ce
de
me
de
he
kil
my
A
sq
sq
ar
he
sq
W
mi
ce
de
gr
de
he
kil
qui
me

LENT
c inches
c feet
yards
yards
inches
inches
inches
inches
feet
feet
yards
s
els
ams
unces
s
s

