

TC 35-62

LIBRARY OF
GEORGE H. BALAZS

TURTLE
PROJECT -
BALAZS

80P-395-6409

JUNE - JULY - AUGUST 1975



NO. 1130
COMPOSITION BOOK

FAINT RULED WITH MARGIN

120 PAGES • 9½ x 7½ IN.

No. 1130-P Has Numbered Pages

S. E. & M. VERNON CO., ELIZABETH, N.J. 07208
DIV. OF THE MEAD CORPORATION

LIBRARY OF
GEORGE H. BALAZS

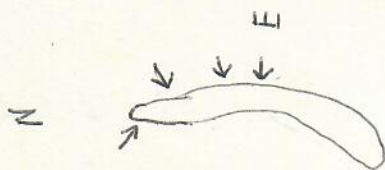
Sea water temperature and weather data page 1

2/22 to 5/15/75 whit field observations page 53

Kinds of sea turtle observations needed -

Basking

- Date, approx time
- Number of Turtle on each Island
- Number long, large tails (male) vs small, short tails (female)



2/14/75

24.5° Whale-Skate
23° East

2/15

24° East 65-80°F

2/18

24° W-S 69-81°

2/19

25° West 25.3° East for W-S 70-83°

Do
2/20
2/24
2/27
3/3
3/6
3/10
3/13
3/17
3/20
3/24
3/27
3/31
4/3
4/7
4/10
4/14
4/17
4/21
4/24
4/28
5/1
5/5
5/8
5/12
5/15

5/18/4
5/21

Date

Sea water
Temperature, C

weather conditions 1

| Date | Sea water Temperature, C | weather conditions |
|---------|--------------------------|---|
| 2/20/75 | 24.7 | partly cloudy light S wind |
| 2/24/75 | 23.0 | Sunny - no wind |
| 2/27/75 | 24.0 | partly cloudy Mod. wind |
| 3/3/75 | 25.0 | partly cloudy mod. W & E wind |
| 3/6/75 | 25.0 | Sunny - S-N wind varied clouds |
| 3/10/75 | 24.0 | Cloudy - 20 knt. wind |
| 3/13/75 | 24.0 | Partly cloudy - gusty NE wind |
| 3/17/75 | 24.0 | partly cloudy gusty SW wind |
| 3/20/75 | 25.0 | Partly cloudy S-SW wind |
| 3/24/75 | 25.0 | Cloudy 15-20 knt. wind |
| 3/27/75 | 24.0 | Partly cloudy 15-20 knt NW wind |
| 3/31/75 | 24.0 | Partly cloudy 20 knt. SE. |
| 4/3/75 | 24.0 | Sunny 5-10 knt. S wind |
| 4/7/75 | 25.0 | Sunny 5-10 knt. S.S.E. |
| 4/10/75 | 24.0 | Cloudy |
| 4/14/75 | 24.0 | partly cloud mod SW wind |
| 4/17/75 | 25.0 | Sunny slight NNE wind. |
| 4/21/75 | 25.0 | Sunny; partly cloudy SW, 16-20 knt wind |
| 4/24/75 | 25.0 | Cloudy MOD. S. wind |
| 4/28/75 | 25.0 | Sunny, slight S wind |
| 5/1/75 | 24.0 | Cloudy - slight SE wind |
| 5/5/75 | 25.0 | Sunny - light breeze - SE |
| 5/8/75 | 25.0 | partly cloudy - light ENE wind |
| 5/12/75 | 25.0 | Sunny mod ENE wind |
| 5/15/75 | 25.9 | Cloudy - ESE 5-10 knt wind. |
| 5/18/75 | 26.2 | EAST |
| 5/21 | 26.0 | " |

N=7
24.7

N=9
24.7

N=8
24.6

N=7
25.2

↑
TERN
↓

surface
off S.P.
EAST IS.

| DATE | Sea Water Temp °C | AIR Temp - Weather conditions |
|----------------|-------------------|--|
| 6/6/75 Friday | 26.4°C | Moderate SW wind |
| 6/7 | - | 72-89° |
| 6/8 | 28° | 70-88°F moderate trades - short rain after |
| 6/9 | 27° | 72-88° moderate trades |
| 6/10 | - | 72-90° light trades |
| 6/11 | 28° | 72-90° light trades |
| 6/12 Thursday | - | 71-92° light trades |
| 6/13 | 27.8° | moderate + trades |
| 6/14 | - | had - short rain early morning |
| 6/15 | 27.1° | 72-93° moderate + trades |
| 6/16 | - | 71-92° STRONGER OUT OF EAST - Heavy clouds EARLY MORNING |
| 6/17 | 26.8° | 72-88° moderate - STRONG NE TRADE - overcast |
| 6/18 | MISSING | |
| 6/19 Thursday | 26.5° | STRONG TRADES - rain showers |
| 6/20 | - | 68-83° STRONG trades - short hard rain showers |
| 6/21 | 27°C | Rain shower AM - light to Moderate SE |
| 6/22 Sunday | - | 68-88° SE moderate - few heavy rains - lightning |
| 6/23 Full Moon | - | heavy rains SE-SW morning / SW swell up - clearing skies |
| 6/24 | 26.4°C | Swell still up - moderate E-SE |
| 6/25 | - | Moderate trades - swell going down |
| 6/26 | - | Moderate trade - some rain |
| ////// | | |
| 7/19/75 | 26.8°C | moderate + trades |
| 7/20 | - | 73-89°F moderate + trades |
| 7/21 MON | 27.3°C | 70-96° very light trades - flat seas |
| 7/22 | - | 72-91° light + trades |
| 7/23 WED | 28.2°C | 66-90° SHORT HARD RAINS DURING AM, calm - gentle East |
| 7/24 | - | 69-90° Gentle trades |
| 7/25 FRIDAY | - | 66-87° AM Rain showers, PM STRONG TRADES, rough |

| DATE |
|---------|
| 7/26/75 |
| 7/27 |
| 7/28 |
| MISSING |
| 8/1/75 |
| 8/2 SAT |
| 8/3 SU |
| 8/4 M |
| 8/5 TU |
| ////// |
| 8/18/75 |
| 8/25 |
| 9/1/75 |
| 9/7 |
| 9/16 |
| 9/24 |
| 10/3 |
| 10/11 |
| 10/20 |
| 10/28 |
| 11/3 |
| 11/13 |
| 11/23 |
| ////// |
| 12/1 |
| 12/2 |
| 12/3 |
| ////// |
| 12/5 |

DATE SEA WATER TEMP °C AIR TEMP. - Weather conditions

7/26 SAT 26.8 °C 71°-88° F SHORT HARD RAIN LATE AFTERNOON STRONG TRADES ALL DAY VERY CHOPPY SEAS

7/27 SUN 68°-89° short hard rain AM - Trade down - BUT STRONG

7/28

MISSING - comp. lat low
Normal trades - some days strong, some light - little rain
WHALE-SKATE
8/1 FRIDAY 27°C Both West & East 68°-89° Moderate to Strong Trades, frequent rain showers
8/2 SAT 26.5° west 26° East 72°-84°C Moderate + Trades, some rain/showers, very choppy sea - slight swell
8/3 SUN ~~27.0~~ 73°-83°C Moderate trades, sloppy choppy seas
8/4 MON 27.2° West 73°-85° very light trades, calm seas
8/5 TUES 27°C West Morning - calm; midday - big rain shower; afternoon - strong trades, calm

John K. ↓ Tern Island

8/18/75 27° Partly cloudy
8/25 27° " "
9/1/75 southerly 28° clear
 northerly 27.5° "
9/7 N=5 27.5° partly cloudy
9/16 N=4 28° " "
9/24 N=4 28° " "
10/3 27.5° " "
10/11 N=4 27° clear
10/20 N=4 27° partly cloudy
10/28 26.5° cloudy
11/3 26.5° "
11/13 N=3 26° partly cloudy
11/23 N=3 25° cloudy

12/1/75 W-S 25° west, sunset 1815 calm
12/2 W-S 25.8° sunrise ~ 0730 calm-hot
12/3 by Mike Carlson ↓ nighttime low - ~ 66° - day - 86°
12/5 Tern 25.5 hot - slight breeze

| <u>Date</u> | <u>Sea Water Temp. °C</u> | <u>Air temperature - Weather</u> |
|-------------|---------------------------|----------------------------------|
| 12/8/75 | 24.0 | Cool windy |
| 12/12 | 25.0 | Hot - windy |
| 12/15 | 24.5 | Hot windy |
| 12/18 | 25.5 | Windy, Cloudy |
| 12/22 | 24.5 | windy, cloudy |
| 12/26 | 24.0 | Windy - Hot |
| 12/29 | 25.0 | Hot |
| 1/1/76 | 24.5 | Breezy |
| 1/4 | 24.5 | slight storm |
| 1/7 | 24.2 | Cold and Windy |
| 1/10 | 24.8 | Warm |
| 1/13 | 25.2 | Hot |

to Page 110

1976 Book

TAG NOS. 1024^{RF} 1078^{LFI}
 92.7 x 87.0⁻ CSL-1.04
 C 36 1/2 x 34 1/4 CSW-1.22
 CS-1.25

TC-35⁻ 04 MAR 9 2002
 89.5 x 71.4⁻
 S 35 1/4 x 28 1/8

| DATE/TIME | STATUS | AREA | REMARKS |
|-----------------------|--------|----------------|-----------------------|
| 6/9 2230 ⁻ | NF / | 5 ⁻ | |
| 6/10 2230 / | N / | 6 ⁻ | |
| 6/11 0430 / | N / | 6 / | |
| 6/11 2300 / | N / | 5 / | Tag, nesting problem? |
| 6/13 0030 / | N / | 6 / | Returning to water |
| 6/13 2200 / | N / | 17 / | |
| 6/18 2230 / | N / | 1 / | LAY |
| | | | |

TAG NOS. - 1068^{LF}

97.8 x 92.7

C 38 1/2 x 36 1/2

CSL - 1.06
CSW - 1.26
SS - 1.26

TC-36

13

92.7 x 73.7 0 4 MAR 2002

S 36 1/2 x 29

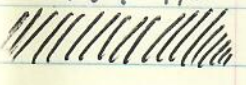
| DATE/TIME | STATUS | AREA |
|-----------|--------|--------|
| 6/9 2230 | N-B? F | 8 SEP |
| 6/10 1600 | B | SEP |
| 6/13 2200 | B | SEP |
| 6/14 1800 | B | SEP |
| 6/15 1800 | B | SEP |
| 6/16 0015 | N | 1 |
| 6/16 2230 | N | 3 |
| 6/17 0430 | N | 2 |
| 6/17 1600 | B | S.E.P. |
| 6/19 1800 | B | SEP |
| 6/20 1730 | B | SEP |
| 6/21 1830 | B | SEP |
| 6/22 1600 | B | SEP |
| 6/23 1400 | B | SEP |
| 6/23 2230 | B-? | SEP |
| 6/24 1700 | B | SEP |

REMARKS
No. on one side only.

Paint no. Both sides

LAY

Notch-like in 11th MARGL
← cut HEAVY GROUNDWIRE



TAG NOS. - 1014^{RF}

CSL - 1.07
CSW - 1.24
SS - 1.31

97.8 x 86.4

C 38 1/2 x 34

TC-37⁰⁴ 17

MAR 2002

91.4 x 69.9

S 36 x 27 1/2

DATE/TIME

STATUS

Area

REMARKS

6/9 2230

B Male

SEP

//////

Handwritten notes in Remarks column

TAG NOS. - 10.15^{RF}

95.3 x 82.6

C 37 1/2 x 32 1/2

CSL - 1.06
CSW - 1.24
SS - 1.35

04 MAR 2002 TC - 38 19

90.2 x 66.7

S 35 1/2 x 26 1/4

| DATE/TIME | STATUS | AREA |
|----------------------|--------|--------|
| 6/9 2230 | B Male | SEP 10 |
| 6/10 1600 | B | 12 |
| 6/17 0030 | B | 12 |
| 6/18 0045 | B | 12 |
| //////////////////// | | |

REMARKS

Paint coming off
painted no. not visible

TAG NOS - 1016^{RF} 1096^{LF} flap

95.3 x 87.6

C 37 1/2 x 34 1/2

CSL - 1.06

CSW - 1.27

CS - 1.30

TC-39

21

05 MAR 2002

90.2 x 69.2

S 35 1/2 x 27 1/4

| DATE/TIME | STATUS | AREA | REMARKS |
|-------------------------|--------|-------|---|
| 6/10 ³ 0015 | NF | 3 | LAY, (with mag 1 pc) sm TMR shoulder area R, some L |
| 6/21 2230 | N | 5 > 3 | Ground wire |
| 6/22 ²¹ 0300 | N | 3 | LAY 12 |

//////

TAG NOS - 1017^{RF} -

98.4 x 90.2

C 38³/₄ x 35¹/₂

CSL - 1.06
CSW - 1.28
SS - 1.31

TC-40

05 MAR 2002

25

92.7 x 70.5

S 36¹/₂ x 27³/₄

DATE/TIME

STATUS

AREA

REMARKS

6/10⁹ 0030

NF

S.P.

6/10⁹ 0230

N


S.P.

MARKED LOCATION

LAY

Low to water

SMTMR R neck



PREFUS.
WILDLIFE
959 (OFF)

TAG NOS. - 1018^{LF}

99.7 x 101.6

C 39 1/4 x 40

CSL - 1.06
CSW - 1.29
SS - 1.19

94 x 78.7

S 37 x 31

TC - 41

29
05 MAR 2002

| DATE/TIME | STATUS | AREA | REMARKS |
|------------------------|--------|------|-------------------------|
| 6/10 ^a 0500 | NF | 3 | us wildlife TAG Present |
| 6/10 2230 | N | 5 | LAY, RFL |
| 6/13 1600 | B | S.P. | |
| 6/14 1230 | B | S.P. | |
| 6/15 1800 | B | S.P. | |
| 6/16 1800 | B | S.P. | |
| 6/21 1300 | OFF | 11 | |
| 6/25 0045 | N | 7 | LAY 15 |
| /////// | | | |

originally tagged 5/16/71 East Island
C 40 x 39 1/2 S 36.6 x 29
101.6 / 100.3 - 93.0 73.7

TAG NOS. - 1023 RFAp

TC-42

33

99.5 x 90.2

CSL - 1.07

CSW - 1.30

SS - 1.34

92.7 x 69.2

05 MAR 2002

C 39 x 35 1/2

S 36 1/2 x 27 1/4

| <u>DATE/TIME</u> | <u>STATUS</u> | <u>AREA</u> |
|------------------|---------------|-------------|
| 6/10 2230 | NF - | 2 - |
| 6/11 0030 | N - | 2 - |

REMARKS

CI 1022 NO GOOD

LAY

10th
morning

//////

TAG NOS. - 1030^{RF} -

89.5 x 92.1

C 35¹/₄ x 36¹/₄

CSL - 1.05

CSW - 1.31

SS - 1.22

TC-43 ✓

37

85.4 x 70.2^{0.5} MAR 2002S 33⁵/₈ x 27⁵/₈

| <u>DATE/TIME</u> | <u>STATUS</u> | <u>AREA</u> | <u>REMARKS</u> |
|------------------|---------------|-------------|---|
| 6/10 - 2230 | NF - | 3 - | RH ¹ / ₂ MISS |
| 6/11 ✓ 2300 ✓ | N ✓ | 3 ✓ | |
| 6/12 ✓ 0200 ✓ | N ✓ | 3 ✓ | |
| 6/12 ✓ 1800 ✓ | B ✓ | S.P. ✓ | LAY |
| 6/12 ✓ 2230 ✓ | N ✓ | 1 ✓ | shifts body to position HL's over egg chamber while digging |
| 6/13 ✓ 1430 ✓ | B ✓ | S.P. ✓ | |
| 6/13 ✓ 2200 ✓ | N ✓ | 5 ✓ | |
| 6/14 ✓ 1800 ✓ | B-N? ✓ | 4 ✓ | |
| 6/14 ✓ 2230 ✓ | N ✓ | 4 ✓ | |
| 6/15 ✓ 0200 ✓ | N ✓ | 4 ✓ | POSS LAY |

//////

TAG NOS. - 1071^{RF}

92.7 x 88.5

C 36 1/2 x 34 3/4

CSU - 1.06

CSW - 1.30

SS - 1.29

TC-44 41

87.6 x 67.9

S 34 1/2 x 26 3/4

MAR 2002

REMARKS

| <u>DATE/TIME</u> | <u>STATUS</u> | <u>AREA</u> | |
|------------------|---------------|-------------|--|
| 6/10 2250 | BF- | SEP- | |
| 6/14 1800 | B | SEP | |
| 6/17 1600 | B | 5 | |
| 6/17 2230 | N | 5-6 | |
| 6/18 0145 | N | 5 | |
| 6/20 1730 | B | SEP | |
| 6/21 1830 | B | SEP | |
| 6/22 1600 | B | SEP | |

LAY, Ground wire appears to have long tail irregular Postcentrals

//////

05 MAR 2002

| DATE/TIME | STATUS | AREA | REMARKS |
|---------------------------|--------|------|---|
| 6/10/2230 | BF | SEP | RH missing, LH ^{1/2} miss (LH) |
| 6/11/1430 | B | SEP | |
| 6/13/1600 | B | SEP | |
| 6/17/1600 | B | SEP | |
| 6/18/0500 | N-B? | 5 | in water's edge |
| 6/18/1830 | B | NEP | |
| 6/19/2300 | N | 8 | digging low to water |
| 6/20/1930-2230 | | | |
| 7/25/1930-2230 | N | S.P. | Tag |

Record of Turtles SightedDATE

- 2/22/75 2:00 P.M. - TRIG island; four turtles sighted, one male, others not identified due to sight.
Sunny slight N.E. wind.
- 2/22/75 2:30 P.M. Whale skate; eight turtles sighted - three males; #s seen were 2 ~~RT~~ 17 & 11 - females }
Sunny slight N.E. wind.
- 2/23/75 1:00 P.M. TRIG & Whale skate 10 turtles sighted between the two, none moticed on islands; Sunny slight S. wind (Sharks feeding along reef, 4-5 ft long - 5 seen)
- 2/24/75 1:00-3:00 P.M. EAST ISLAND: NONE sighted, Sunny cloudless, NO wind.
- 3/18/75 3:30 P.M. TERN ISLAND - female, no tags NO numbers, partly cloudy gusty NW wind.
- 4/5/75 1:00-2:00 P.M. TRIG island - 3-2 males - 1 female; no tags or numbers sighted - Sunny slight S wind.
- 4/24/75 (TIME NOT AU.) WHALE SKATE, Estimated 20-30 turtles.
- 4/28/75 7:00 AM TERN ISLAND male, female mating light SE wind.
- 5/5/75 6:30 AM - TERN ISLAND turtle sighted off beach, no pos. identification. Light breeze ^{SE}
(12:00-5:00) WHALE SKATE - TRIG - Estimated 30-35 turtles on beach and in water, no iden.
- 5/7/75 11:00 AM TRIG ISLAND 2 males, 5 females 1 unidentified in water, mod. NE wind

~~4/7/75~~

- 5/10/75 EAST ISLAND 11:00-12:00 AM, 11, Females, 2 males,
Whale State 12:30 AM, 8 Females, 3 males, 4 seen
 in water and unidentified, partly cloudy, ENE 10kt.
- 5/11/75 TERN ISLANDS Turtles laid Eggs on beach, dug
 3 pits to deposit them in. 2:30 2 small turtles
 spotted off Frigate in 2-3ft. water.
- 5/15/75 IRIG 25 unidentified on shore.

TAG NOS. - 1032^{RF}

TC-46-57

88.9' x 80.0'

CSL - 1.04

85.1' x 67.3'

07 MAR 2002

CSW - 1.19

SS - 1.26

C 35 x 3 1/2

S 33 1/2 x 26 1/2

| <u>DATE/TIME</u> | <u>STATUS</u> | <u>AREA</u> | <u>REMARKS</u> |
|------------------|---------------|-------------|----------------|
|------------------|---------------|-------------|----------------|

6/11 2300 NF S.P.

6/12 0500 N S.P.

//////

LAY, 2 Barn 2nd LatR - also 1st
one left
margin and 1st
cent seam

7/25²⁴ 0100 N S.P.

7/26²⁵ 0500 N S.P.

7/26 2230 N S.P.

shorted
many pits, PC turned up sure

7/27 0015 N 1

LAY

//////

TAG NOS. - 1027 ^{LF}

99.7 x 92.1

C 39 1/4 x 36 1/4

CSL - 1.07

CSW - 1.24

SS - 1.26

TC-47

61

93.3 x 74.3 07 MAR 2002

S 36 3/4 x 29 1/4

| DATE/TIME | STATUS | AREA | REMARKS |
|----------------|--------|-------|---|
| 6/12 0045 | NF | 1 | |
| 6/12 0200 | N | 1 RFL | crack many blk wt photo - covered w/o laying LAY - ⁱⁿ another pit - photos |
| 6/16 1600 | B | SEP | |
| 6/18 1830-2230 | B | NEP | with TC48 |
| 6/20 1730 | B | SEP | |
| 6/21 1830 | B | NEP | |
| 6/22 1600 | B | NEP | |
| 6/24 1700 | B | NEP | |

Diagonal hatching

7/24 0015 N 3 LAY

7/27 1830 B SEP

Diagonal hatching

TAG NOS. - 1028^{RF}

91.4 x 86.4

C 36 x 34

CSL - 1.06

CSW - 1.28

SS - 1.28

TC-48

86.4 x 67.3

S 34 x 26 1/2

65
07 MAR 2002

| <u>DATE/TIME</u> | <u>STATUS</u> | <u>AREA</u> | <u>REMARKS</u> |
|------------------|---------------|-------------|--|
| 6/12 0045 | NF - | Z - | LAY |
| 6/18 1830 | B / | NEP / | with TC 47 |
| 6/19 1800 | B / | SEP / | |
| 6/20 1730 | B / | SEP / | |
| 6/22 1600 | B / | SEP / | |
| 6/25 1300 | B / | 12 / | looks like fresh copulation scars lots of lesions left neck ventral-shoulders |
| 6/26 | | | |
| 7/30 1500 | B / | SEP / | |

TAG NOS. - 1042^{RF}

89.5 x 81.9

C 35¹/₄ x 32¹/₄

CSL - 1.04

CSW 1.18

SS - 1.24

TC-49

69

86.4 x 69.5 07 MAR 2002

S 34 x 27³/₈

| DATE/TIME | STATUS | AREA | REMARKS |
|------------------------------|--------|----------------|--------------------------------|
| 6/12 ¹¹ 0200-0500 | NF | 5-6 | cut in 11 th marg R |
| 6/12 2230 | N | 5 | |
| 6/13 1600 | B | SEP | |
| 6/14 0015-0530 | N | 5 | LAY |
| 6/14 1800 | B | SEP | |
| 6/17 1600 | B | SEP | |
| 6/18 1830 | B | SEP | |
| 6/19 1800 | B | SEP | |
| 6/20 1730 | B | SEP | |
| 6/21 1830 | B | SEP | |
| 6/24 1700 | B | SEP | |
| 6/25 ²⁴ 0315-0700 | N | 5 | poss LAY 11 |
| 6/25 0700-0800 | | | |
| 7/19 ¹⁹ 2300 | N | 5 | |
| 7/20 ¹⁹ 0130 | N | 5 | LAY |
| 7/27 1830 | B | SEP | |
| 7/27 0800-0900 | | | |
| 8/26 ²⁶ 1145 | N | 5 | |
| 8/27 ²⁶ 0400 | N | 5 | |
| 8/27 0900-1000 | | | |

TAG NOS. - 1036^{RF}

TC-50-73

97.2 x 88.9

CSL-1.06

91.4 x 72.4


CSW-1.23

0-7 MAR 2002

C 38 1/4 x 35

SS-1.26

S 36 x 28 1/2

| <u>DATE/TIME</u> | <u>status</u> | <u>Area</u> | <u>Remarks</u> |
|---|---------------|-------------|----------------|
| 6/12 2230 | NF- | 3- | |
| 6/13 0030 | N / | 3 / | LAY / |
|  | | | |

TAG NOS-1043^{RF}

99.5 x 97.2

C39 x 38'14

CSL-1.08

CSW-1.31

SS-1.24

TC-51

77

MAR 2002

92.1 x 74.3^{0.7}

S36'14 x 29'14

Remarks

DATE/TIME

STATUS

AREA

6/12 2230

NF-

5

6/13 2200

N

5

6/14^s 0015-0200

N

5

6/17 1600

B

SEP

6/18 1830

B

SEP

6/20 1930

B

SEP

~~6/21~~

7/27 0015-0300

N

13-12

7/28 0330-0700

N

13

~~7/29~~

~~?~~

Passing

LAY

TAG

TAG NOS - 1035^{RF}

97.8 x 91.4

C 38 1/2 x 36

CSL - 1.06

CSW - 1.27

SS - 1.29

TC-52-81

92.7 x 71.8⁰⁷ MAR 2002

S 36 1/2 x 28 1/4

| DATE/TIME | STATUS | AREA | REMARKS |
|-------------------------|--------|-------|---------|
| 6/13 ¹² 0075 | NF - | 1 - | LAY |
| 6/17 1600 | B - | SEP - | |
| 6/18 1830 | B - | SEP - | |
| 6/21 1300/1830 | B - | SEP - | |
| 6/22 1600 | B - | SEP - | |
| 6/24 1700 | B - | SEP - | |

//////

| | | | |
|-----------|-----|-------|-----|
| 7/19 2300 | N - | 1 - | |
| 7/20 0130 | N - | 1 - | LAY |
| 7/23 1845 | B - | SEP - | |
| 7/26 1530 | B - | 4 - | |

//////

| | | | |
|----------|-----|-----|--|
| 8/26 145 | N - | 2 - | |
|----------|-----|-----|--|

//////

TAG NOS - 1038RFAP

CSL - 1.07

21 MAR 2002

TC-53 - 85

105.4 x 95.5

CSW - 1.27

98.7 x 74.9

C 4 1/2 x 3 7/2

SS - 1.32

S 38 7/8 x 29 1/2

DATE/TIME

STATUS

AREA

Remarks

6/13¹² - 0015 -

NF -

5 -

6/14¹³ - 0015⁰²³⁶ -

N -

6-5 -

poss LAY, LFLY 1/2 MISS

6/14 - 2230 -

N -

6/15¹⁴ - 0200 -

N -

4 -

poss LAY - chip out of 11th MARG R

6/19 - 1700 -

B -

S.P. -

6/20 - 1730 -

B -

SEP -

6/22 - 1600 -

B -

SEP -

//////

TAG NOS - 1037^{REF}

91.4 x 84.5

C 36 x 33 1/4

CSL - 1.05

CSW - 1.26

SS - 1.29

TC-54 =

89

87 x 67.3

21 MAR 2002

S 34 1/4 x 26 1/2

Remarks

DATE/TIME

STATUS

AREA

6/13¹² 0030

NF -

10 -

6/24¹³ 1330-1800

B -

S.P. -

LAY

copulation lesion Bk's w/ close-ups

7/24¹³ 2230

N -

4 -

7/25¹⁴ 0500

N -

3 -

7/25¹⁴ 2230

N -

17 -

~~7/25 1800~~ ~~7/25 1800~~ ~~7/25 1800~~ error entry

TAG NOS-104LRF

97.8 x 92.7

C 38 1/2 x 36 1/2

CSL-1.05

CSW-1.30

SS-1.31

TC-55-93

95.3 x 11.121 MAR 2002

S 36 3/4 x 28

| DATE/TIME | STATUS | AREA | MARKED Location | Remarks |
|-------------------------|--------|------|---|-----------------------------------|
| 6/13 ²² 0430 | NF- | 16.6 | LAY, Gold, LHL 1/2 miss, PART OF RHL miss | PASTO |
| 6/16 1130 | B | NEP | | Hard obstruction adjacent to nest |
| 6/17 1600 | B | SEP | | GOLD |
| 6/18 1730 | B | SEP | | |
| 6/21 1900/1830 | B | NEP | | |
| ////// | | | | |
| 7/20 1900 | B | SEP | color photos, close-up of head | GOLD |
| 7/27 2300 | N | 1 | | |
| 7/28 ²² 0400 | N | 1 | LAY, BIK's wt photo | |
| ////// | | | | |

TAG NOS - 1045^{RF}

CSL - 1.09

TC-56

97

103.5 x 95.3

CSW - 1.31

95.3 x 72.7²¹ MAR 2002

C 40^{3/4} x 37^{1/2}

SS - 1.31

S 37^{1/2} x 28^{5/8}

DATE/TIME

STATUS

AREA

REMARKS

6/13 2200

NF

12

GOLD

6/14 0815-0815

N

12

GROUND WIRE

LAY, MARKED LOC. - didn't ^{POWER} properly

//////

8/27 0930

N

5

//////

TAG NOS. - 1092^{RF} 1098^{RF} flap

100.3 x 88.9

C 39 1/2 x 35

CSL - 1.04

CSW - 1.23

SS - 1.33

TC-57 101

96.5 x 72.4

21 MAR 2002

S 38 x 28 1/2

| DATE/TIME | STATUS | AREA | REMARKS |
|----------------|--------|-----------------------|---|
| 6/14 0115-0300 | NF | 12 | |
| 6/15 2230 | N | 3 | Loss LAY |
| 6/16 2230 | N | 5 | Number fading |
| 6/17 0030-0230 | N | 5 → s.p. | BREN 2 nd Lt Right |
| 6/18 1830 | N | 8 | out digging, bank of A8 - large lesions healing on neck |
| 6/18 0130 | N | 11 | |
| 6/21 0600 | N | 7 | |
| 6/21 2230 | N | 1 | |
| 6/22 0300 | N | 2 | Marked location LAY? |
| ////// | | | |
| 7/19 2300 | B | SEP | |
| 7/20 2300 | B | SEP | |
| 7/21 0300 | B | SEP | |
| 7/29 1230 | B | Whale-Skate, SE shore | extra photo by bottle |
| 7/29 2330 | B | W-S | to the north of earlier site |
| ////// | | | |

TAG NOS - 1044^{RF}

91.4 x 86.4

C 36 x 34

CSL - 1.05

CSW - 1.30

CS - 1.30

TC-58 = 105

87 x 66.7 21 MAR 2002

S 34 1/4 x 26 1/4

REMARKS

DATE/TIME, STATUS AREA

6/14¹³ 0130 NF- 15'

))

LAY, 84 EGG COUNT (of those 4 smaller)
not counted were 4 (shape), 1 BARN ^{big} 1ST CENTR

6/17 1600 B- SEP

6/21 1830 B- NEP

6/23 1400 B- NEP

6/25 0400 N- 13

by owl in wood junk - photo

//////

7/21 2300 N- 13

LAY

7/25 2230 B- SEP

7/26 0100+ B- SEP

//////

TAG NOS - 1116^{LF}

TC-59

| <u>Date/Time</u> | <u>STATUS</u> | <u>Area</u> | <u>Remarks</u> |
|-------------------------|---------------|-------------|----------------|
| 6/24 2300 | N | 5 | |
| 6/25 ²⁴ 0400 | N | 5 | Tag 1116 |
| ////// | | | |

| DATE/TIME | STATUS | AREA | REMARKS |
|-----------|--------|---|---|
| 6/14 0200 | NF | 5 | CSL-1.06 |
| 6/14 1800 | B | SEP | CSW-1.37 |
| 6/17 1600 | B | SEP | SS-1.38 |
| | | C 38 x 35 1/2 | 96.5 x 90.2 |
| | | S 35 3/4 x 26 | |
| 6/18 0330 | N | 5 | TC unreadable, BARN on Procentral REPAINTED → TC-81 22 MAR 2002 |
| | | Frightened - finished "covering" by water's edge. | |
| 6/18 1830 | B | SEP | ERROR Actual TC 59 seen Dorsing (?) |
| 6/19 1800 | B | SEP | |
| 6/24 1700 | B | SEP | |
| ////// | | | |
| 7/25 0500 | N | 3 | Tag 1077 |
| 7/25 2230 | N | 7 | |
| 7/26 0100 | N | 7 | LAY |
| ////// | | | |

TAG NOS. - 1046^{RF} 1060^{LF} 1061^{AP}

97.8 x 90.2

CSL - 1.07

TC - 60 = 113
22 MAR 2002

C 38 1/2 x 35 1/2

CSW - 1.22

91.4 x 73.7

SS - 1.24

S 36 x 29

| DATE/TIME | STATUS | AREA |
|-----------|--------|------|
|-----------|--------|------|

| | | |
|--------------------|--------------|----|
| 6/14 ¹³ | 0315-0510 NF | 16 |
|--------------------|--------------|----|

| | | |
|--------------------|--------|---|
| 6/16 ¹⁵ | 0100 N | 1 |
|--------------------|--------|---|

//////

REMARKS

NICE Chamber but No lay

LAY

TAG NOS. 1048^{LF}

Tc-61-115

98.4 x 91.4

CSL - 1.05

93.3 x 70.2²² MAR 2002

C 38³/₄ x 36

CSW - 1.30

S 36³/₄ x 27⁵/₈

SS - 1.33

DATE/TIME

STATUS

AREA

REMARKS

~~6/14 0530~~

~~NF~~

~~3~~

~~6/14 1600~~

~~B~~

~~16-17~~

~~By Boat~~




~~6/14 2230~~

~~N~~

~~11(12)~~

~~LAY~~



~~7/28 0115~~

~~N~~

~~12~~

TAG NOS. - 1047^{RF}

106.7 x 99.1

C 42 x 39

CSL - 1.06

CSW - 1.31

CS - 1.33

TC - 62 - 119

22 MAR 2002

100.6 x 75.6

S 39⁵/₈ x 29³/₄

| DATE/TIME | STATUS | AREA | REMARKS |
|----------------|--------|---------|--|
| 6/14 0015 | NF | 8 To 17 | Dorsal TMR LHL, Bloody From digging |
| 6/14 2230 | N | 16 | RHL 1/4 MISS |
| 6/15 2230 | N | S.P. | |
| 6/16 2230 | N | S.P. | |
| 6/17 0030 | N | 15 | |
| 6/17 2230 | N | SNEP | appears to be nesting problems ^{other than} Tumor |
| 6/18 0345 | N | 17 | |
| 6/20 0300 | N | S.P. | |
| 6/20 2300 | N | 2 | |
| 6/21 0300-0600 | N | S.P. | LAY |

6/16/78 N East TC48

LIBRARY OF
GEORGE H. BALAZS

LIBRARY OF
GEORGE H. BALAZS

