

Lil Macmillan

Field notes 2005

Kawa'aloa

2005

#	Dates	Pits
1	May 1/3 Bill river	1
2	2/3 " river	2
3	4/5 Joan Cement B	6
4	6/7 kil E Nap	3
5	17/18 kil last trail	1
6	18/19 Joan Diko path	2
7	2/22 kil near #1	1
8	2/22 kil river flats	2
9	23/24 Bill E river - N of posts	4
10	23/24 Bill middle of river	7
11	23/24 Bill west of river	1
12	23/24 Bill " "	1
13	24/25 kil mid of #9	2
14	24/25 kil mid of #10	2

hatch

8/14 - kil  
1 - not sure where it hatched from

#		Piles
15	24/25 kil Wend - rd sign	1
16	25/26 Joan 100' W Damp	1
17	31/1 <sup>same</sup> kil Dicks path	5
18	1/2 Joan W Gr Mill	2
19	8/9 Joan 50' W Damp	1
20	25/26 Bill? 54' E BVRTV	2
21	29/30 <sup>same</sup> 100' W high trail	2
22	7/10 5' Makai # 21	2
23	22 Bill in grass - AK1	1 ?
24	22 W Dicks path in Bank	1 ?
25	6 <sup>over</sup> kil flat above Dicks	4
26	6 Bill <sup>construction</sup> E of # 25	4
27	8 Scott Alond Dicks	1
28	8 Scott E Cornard B	1

Hatch #

- 1) 7/25 +-40 Joan 7/26 1 - kil ✓
- 2) 8/3 1 - Joan
- 3) 8/25-26 Mike 35
- +3 kil 1 - flat N of river - date ?

# Aug

29 <sup>30</sup>	7	Scott	W Cem Blk	2
30 <sup>31</sup>	20/21	Bill	Bank S of Naupaka	4
31 <sup>32</sup>	23/24	kid	W of Naupaka	2
32 <sup>33</sup>	4/5	Scott	S Naupaka	4
33 <sup>34</sup>	5/6	Kathy	Post E Dick's	4
34 <sup>35</sup>	6/7	Bill	" 8th St	7?
35 <sup>36</sup>	6/7?	kid	E last trail	1
36 <sup>37</sup>	7/8	kid	E river North Hill	1

2 hatch - unrecorded nests  
 Base of MG 60-67 trails  
 #5) E Cement Blk 40 trails


#13 - 42? Bill Oct 14/15

#6) 52 no record of nest 30' N of W end  
 of Gravel Hill Naupaka  
 Joan 8/24-25 +3 26/27

#8) 12? no record of nest  
 20' SW of #6

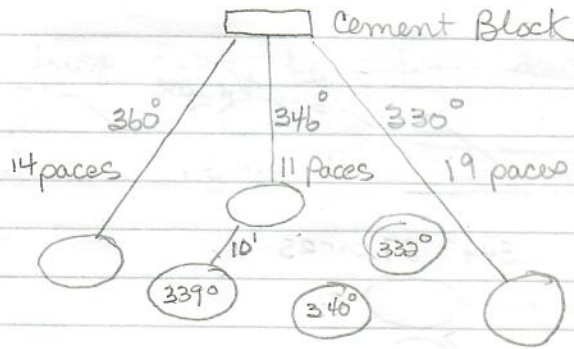
Estimate June 30 / July 1

#1, 2 May 1, 2 - Bill 3rd.



atch. July 3

#3 May 4 Joan 5th



Est hatch July 5


#4 May 6 kil 7th

atch July 16

#5 May 17

kil 18th

last trail down



Est hatch July 17

#6 May 18 Jan 19<sup>th</sup>

Dick's path down

13 paces

grasses

hatch July 20

#7 May 21

til 22<sup>nd</sup>

Keawe

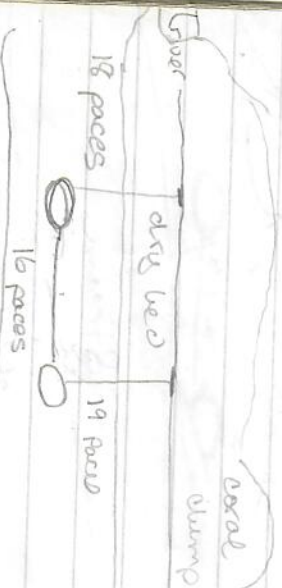
Keawe

Stream

26°

31 paces

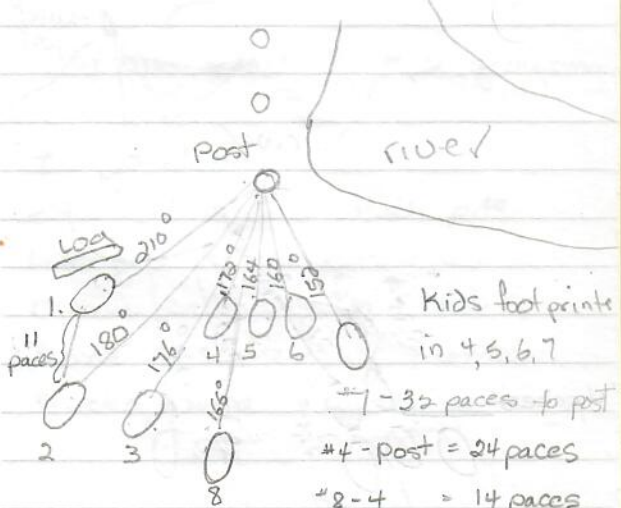




Est hatch July 20  
 #8 May 21 hill May 23 rd.

match July 22

#9 May 23 Bill 24<sup>th</sup>



Kids footprints  
 in 4, 5, 6, 7


- #1 - 32 paces to post
- #4 - post = 24 paces
- #2 - 4 = 14 paces

#1 2 paces to Log - 23 to post



Est hatch July 22

#10 May 23 Bill 24<sup>th</sup>



atch July 22

#11 May 23 Bill 24<sup>th</sup>

1 pit West of #10 grouping

\* 11, 12, 13, 14

unable to tell which pits  
belonged to above turtles  
many cross crossing tracks  
some obscured by human  
tracks, wind + turtle activity

Eat hatch July 28

#12 May 23 Bill 24<sup>th</sup>

Went of #11 - 1 pit

hatch July 23

#13 May 24 ~~Bill~~ 25<sup>th</sup>

See #9

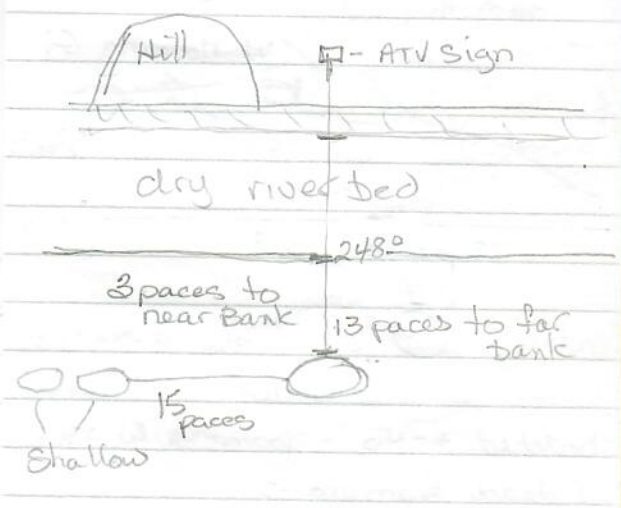
See # 10

#14 May 24 Kill 25<sup>th</sup>


Get hatch July 23

hatch July 23

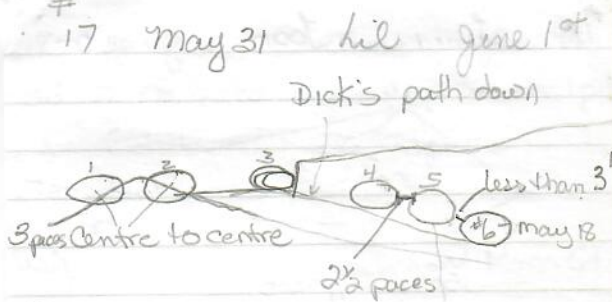
#15 May 24 Kill 25<sup>th</sup>



Est hatch July 24  
 #16 May 25 12:00 pm  
 +4  
 match July 30  
 #17 May 31



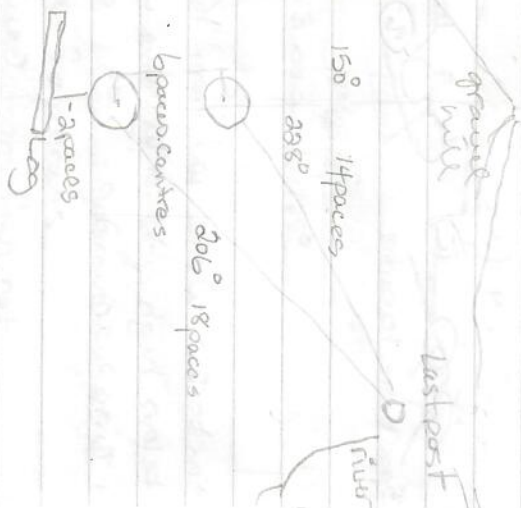
hatched +-40 - noon July 25/26  
 1 dead from crabs  
 1 rescued from fish net  
 1 more hatched July 26/27 hatched  
 appeared to be eaten by crabs  
 trail stopped short of ocean.



- asorted Wend 100' from Kaehu  
 below high tide only came in  
 + turned around

Eat hatch July 31

# 18 June 1 Joan June 2

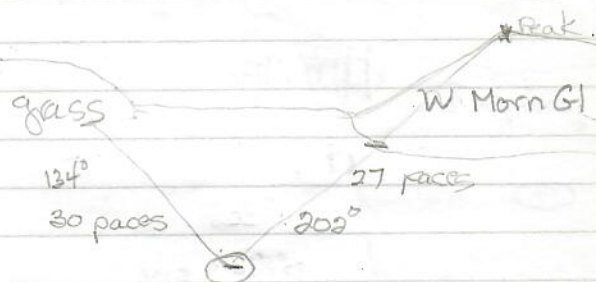


hatch Aug 7

# 19 June 8 Joan June 9

50' w Naupaka 1/2 way up beach 1 pit

E?

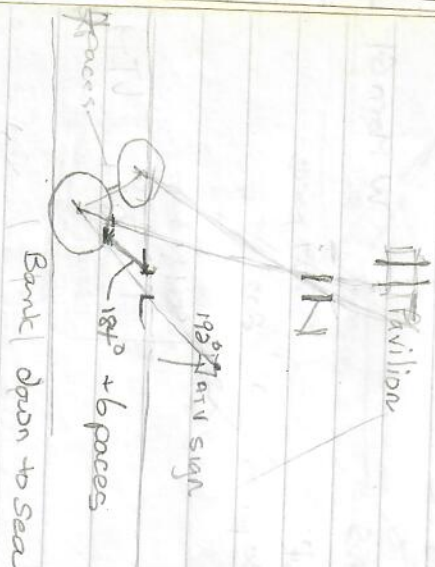


Est hatch Aug 25

#30 guess

54' E of ATV sign at Pavilion

Invert to bank, 115' N 2 pits




7/30 - high tide cut into pit  
no eggs disturbed

hatch Aug 28

#21 June 29 ArVO

100' W of beach end of high trail  
2 pits (Dick's path down)



hatch #7 - Mike Aug 25/26

35 tracks

+ 2 lil Aug 26/27

Est hatch Sept 7

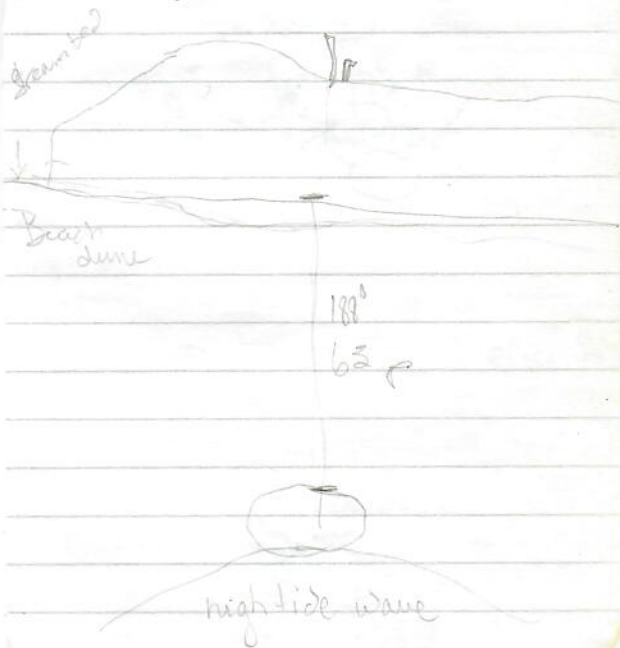
#22 July 9

5' mark of #21

?

July 23

Bill?



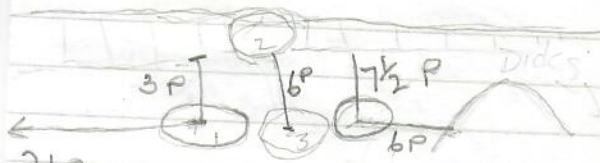
2 pits?



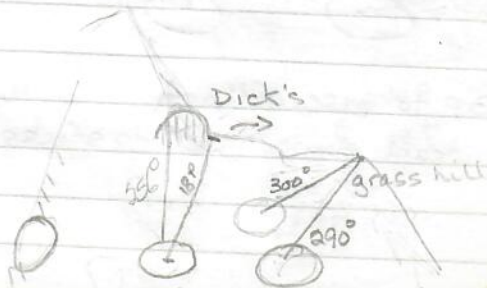
Est hatch Sept 21  
#33 July 23 Bill

hatch Oct 5

25 Aug 5/6 Lil 4 pits



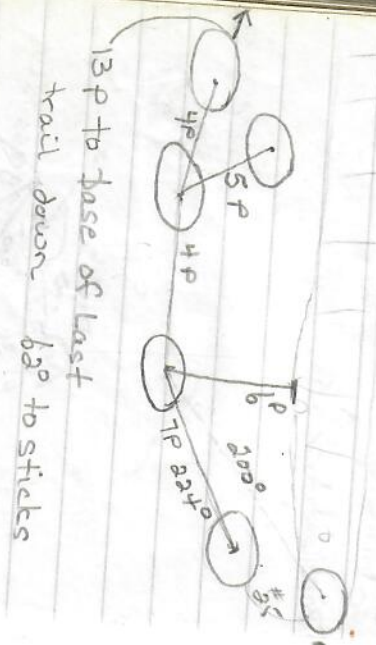
Baselast tr





Sothatch Oct 6

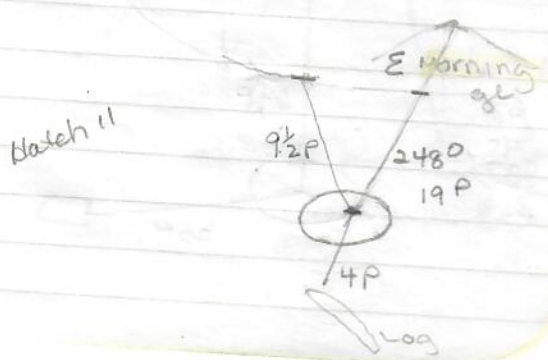
2 1/2 Aug 67. Bill 4 pits



hatch Oct 7

28  
 27 Aug 7/8. Scott 1 or 2 pits  
 200' w n-v sign 4P 1 pit w log  
 Dicks path down 10' from end  
 of log, 18' from bank

19P to base 2480 to. more of.  
 Base of Dicks path  
 Bank



Est hatch Oct 7

29 Aug 7/8 Scott

1 pit 34p from markings of  
20p  $\leq$  from Cement B

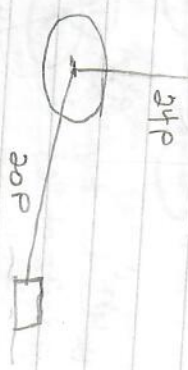
W Morning G1

Hill hatch

57

88

28



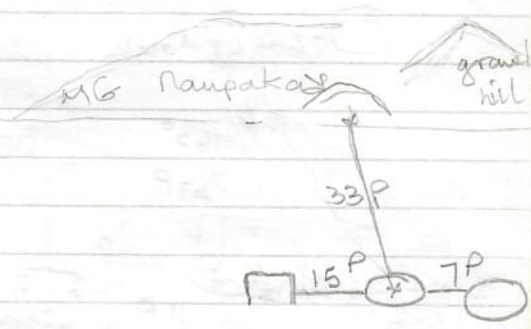
# hatch Oct 7

29 Aug 7 - Scott 2 pits


15/21 paces w Cement Blk

33 paces N Naupaka

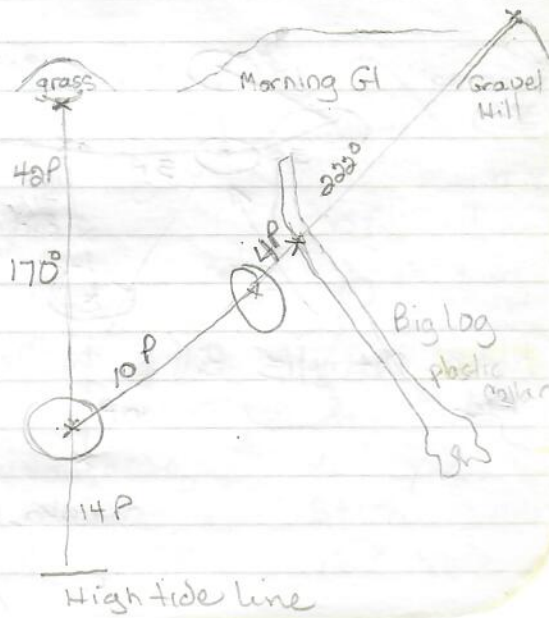
Below gravel hill



turtle # 3  
 June 13<sup>th</sup> 72?  
 hil Aug 13 hatch #5  
 1 dead

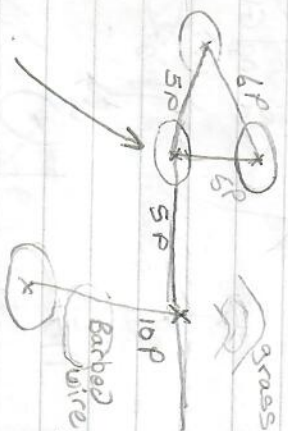


hatch Oct 23  
 Aug  
 hil 23/24 2 pits



Est hatch Oct 20  
 31  
 #25 Bill 4 pits Aug 20/21

morning  
 glory

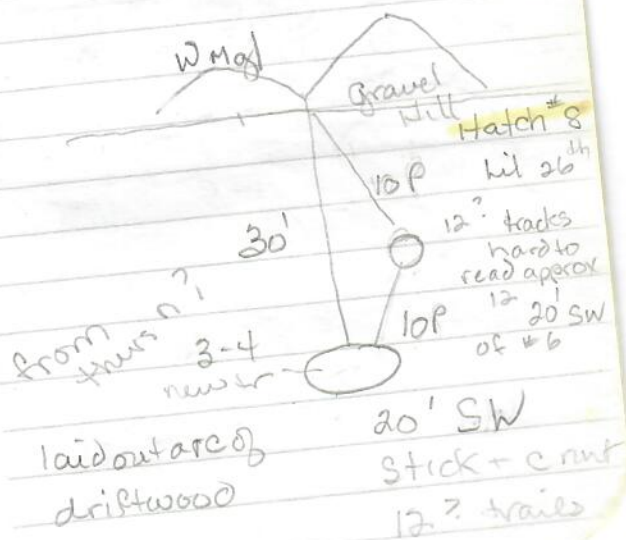



hatch Oct 14/15 - Bill  
 #12

10P

Navigation


Hatch #6 Joan Aug 24/25  
 unrecorded nest June 23?  
 52 trails





eat hatch ? Nov 5  
 #36  
 #35 Sept 6/7 W 1 pit

Sept 8 - hil counted 10  
 Sept 6/7 Bill 7? (max beads)  
 #34 Sept 5/6 Kathy 4

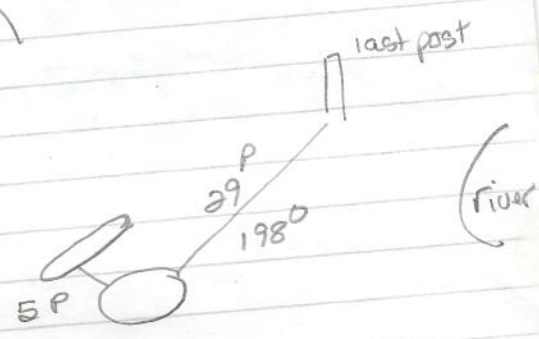


Est hatch Nov 4  
33  
~~#33~~ Supt 5 4 pits

13' 5 of morning gl  
23 P E of C Brook



hatch Nov 6  
#37 Sept 7/8 - Lil



SKU#4803



7 35854 690

Made in China

Lil Macmillan

field notes Kauai, HI

2006



2006

Date - date seen  
Joan S.

4/25 A1 Bill Wend Beach  
 5/1 A2 Scott "  
 5/5 A3 Mike 15 faces W of turtle  
           6-8' above high  
 5/9 A4 - Mike 18PE Kaietuu  
 5/21 A5 - Bill 22PE "  
 5/22 A6 - Scott infant of C 2 W  
 5/22 A7 - Scott " D 2  
 5/23 1. Joe - post dead rampaka  
           10'E 1 pit on top dune,  
           4PE + 10FD of last path  
           marked Matai W st

Pits Hatch

20P below dune 0

AKI grass 0

shallow bank (3 together) 1

8/4 8/5  
Mike-16, H-2 #

20PN of Dune 1

20PN of Dune 1

10PN of Dune 1

8/4 Mike 8/5  
16, H-2

38PE Kaietuu 0

Above high tide 1

dune 1

from dune 1

6/24 #5 Joe 10' W Seale 1  
 38' N Seale 1  
 7/6 A1a Joan opposite Kauehu  
 7/7 A13 Mike " "  
 7/8 A14 Kathy " "  
 7/8 #6 Kathy 1/2 beto BMS +  
 7/9 A15 Bill white cliffs  
 7/9 #7 Bill Belvedere 1st + last ps  
 7/10 A16 Scott Kauehu  
 7/10 #8 " 38' N aki G  
 7/12 A17 Forest 10' PE Kauehu  
 7/16 A18 Bill 150' S "  
 7/17 A19 Scott 72' E "  
 7/20 A 20

W Forest  
 Th Joan  
 F Mike  
 pits  
 Joe  
 Kitakawa

# in  
 0  
 0  
 0  
 industry  
 water 0  
 rock 0  
 " 0  
 ay up beach 0  
 " " 2  
 17 PE shallow digs  
 down 1 lg pit  
 icks

5/14 A8 Forest 1/6 P E Beach NG E

2 shallow dings

6/7 A9 Forest high tide line 8 P E d

6/8 <sup>2</sup> Joan 21 P E Seaside 2 - on

6/9 #3 Mike - 50 P N aki Gr

Kampung eggs  
6/10 - 2 P E AKI Gr

- 8 P W AKI Gr

- 20 P W AKI Gr

6/12 A10 Scott - E Karehu rock

6/20 A11 Joe - 50' E "

6/23 #4 Mike - 30 P E last path S

- Base of dune

- 2 P W + out from

- 8 P W + 5 P out

Track #2 1 2 tracks 9/2 kil  
1 dug 9/5 no eggs!  
track came from high  
Pit + were rained out??

Dicks Path 1

th down

5 track? Niche 9/4  
middle pit??

#3 1

6  
11

7/21 A21  
 7/23 A22 Bill 19PZ Kaihu  
 7/23 #9 Bill 15PZ H, 13PN  
 7/24 #10 Scott 41PW ATV, last hole 63  
 7/24 A23 " 5PW Kaihu rock  
 7/25 A24 Lil 19PE " "  
 7/25 #11 Lil 5PN fB, and 5PW  
 8/4 #3 Mike Hatch 16 trails  
 8/5 #3 Lil hatch 2 trails  
 8/8 #3 nest dug - 92 eggs, 11  
 8/8 #12 Lil 49P 3 last trail, 5PN  
 8/8 #13 Lil 6PSW Cement B  
 8/19 A25 Lil Kaihu rock  
 8/22 #14 Lil 15PW CB 8P  
 # + white pipe

Pile	Hatch #
1	
1	
2	
4 ?	
1	
1	
3	
7PW last	
spoiled, 2 live, 2 dead	
Bank (3 hole) 3	#4 7/12
1/2 hole 2	live
w high water	
6PSE CB, 4	
16PSE CB	

9/4

9/5 kil #15 - 17 PM Turtle ind

9/5 kil #15 - #1 15 PM - B, 3P from

9/6 For #16 - #1 12 PM - B in bay  
\* 2 12 PM toward ocean

9/15 A88 - 35' ± Kueku R #12  
Dug # 8 nest 82 eggs B  
abe + son Joe, Bill,

9/16 A89 - in line w Tand - at high  
9/20 #17 #1 1 PM, 6 PM Dea  
Joe # 2 6 PM, 6 PM

Hatch

base of Bank 2

to  
the w river centre 2  
from last post

2 line

spoiled 1 dead - TNC freezer  
forest, kil


water

2 Bayaka 2

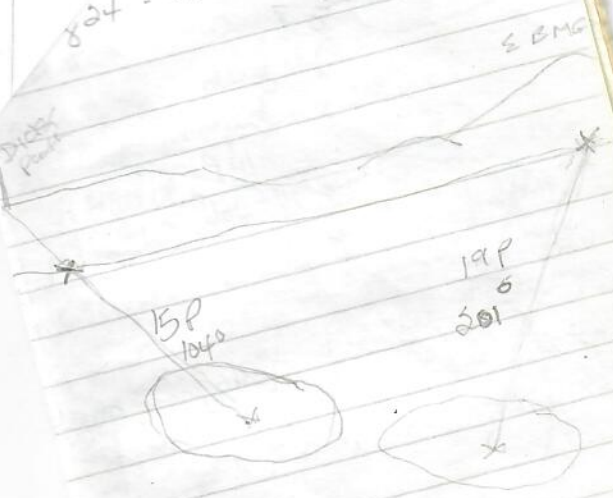
ci

May 23 - Joe

1. Esthatch July 22

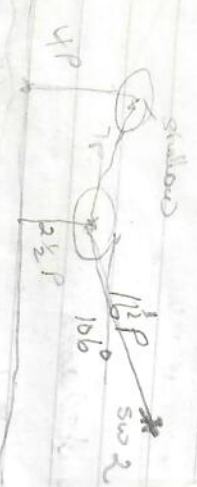


804 - Forest Est # = July 23



ocean

Sept 29 - Lives some older burrow  
lot of great activity  
digging in edge



6/8 Joan 20P3  
2 Est Aug 7

like 4 pits  
AKL Grass

Est H = Aug 8 (Aug 4+5)

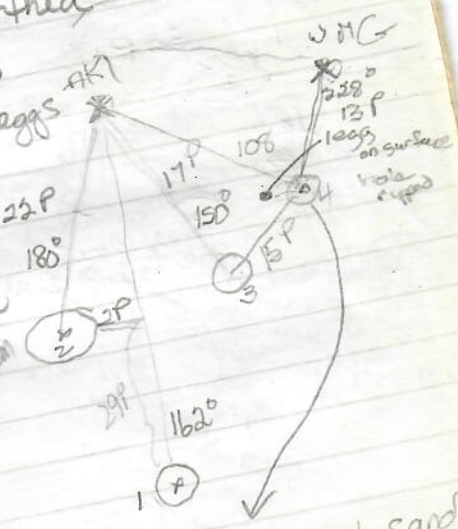
8106 dug up  
unearthed

dead  
spoiled eggs

live  
released  
near  
surface

more  
energetic

both sub  
away

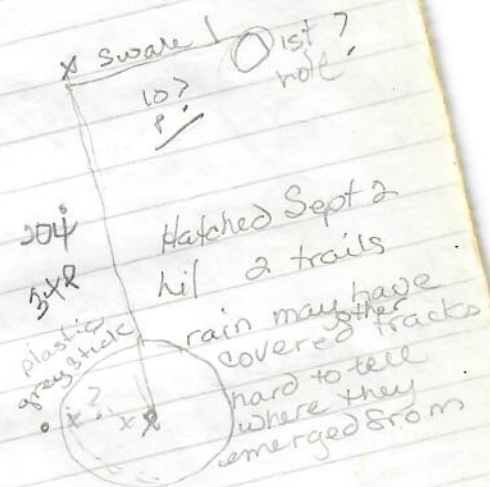


Mike 8/4 16 trails in wet sand  
hil 8/5 2 " leasier

#4 June 23 Mike 4 Pts  
Last from down



5 June 24 Joe 2 Pts  
swale 1 Est H = Aug 23



disturbed? July 19?  
Foot prints some digging



2/3 up no signs  
from beach

Dicks

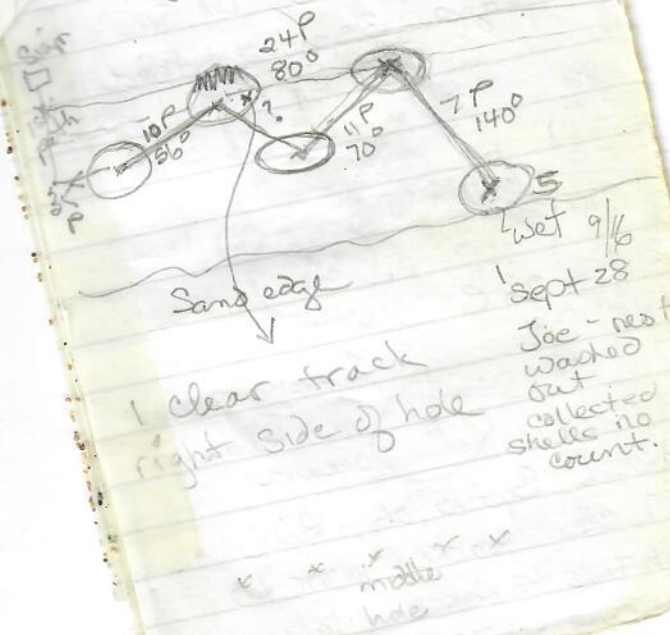
3

EMG

#6 July 8 Hatching 1 AT  
Est H = Sept 6

1/2 beto Beach HG Ear  
+ Dicks path down


July 9 Bill 5 pits  
Est H = Sept 7  
bath down + Pavilion



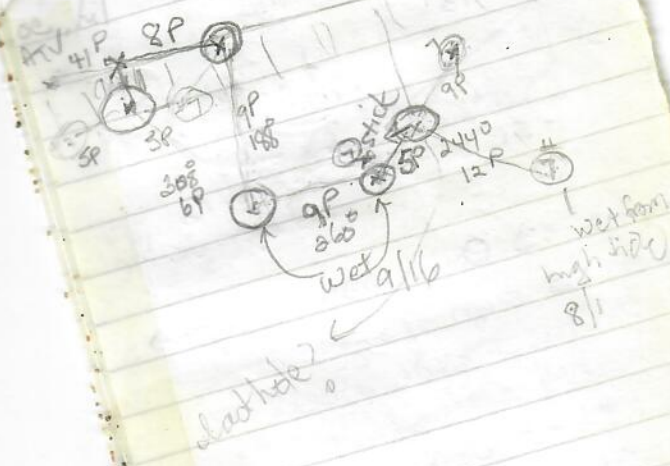
Scott Nicole Joan  
 Seal # 7 Est H = Sept 22

28 Paces N atki  
 Est H = Sept 8  
 July 10 Scott 1 Ft 0

Dug Sept 15/06 Bill Forest  
 82 wgs + 3 spoiled 1 dead

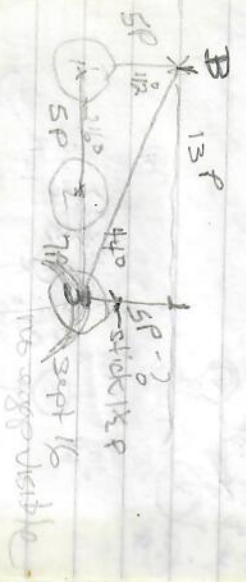


Watched Sept 10 jobs - Bill  
 39 clear tracks prior to  
 high tide 45 possibly taken by  
 Cruise - dragmarks



Watched?

# 11 July 25 lil 3 P  
 3 pits EH = Sept 23  
 53 PE ATN




Sept 2 #3 Ocean side collapsed  
 + not no sign of eggs  
 1-2 have side shell

Sept 6 - #1 + 3 washed/collapsed  
 Sept 19 - #1 - gone

Sept 21

July 23 Bill - 2 pits



19P E Kaehu Pt - A sun  
 below high water

Joe 760-7741272

552-2829

can do Thurs

JKK@prodiggy.net

gone

28

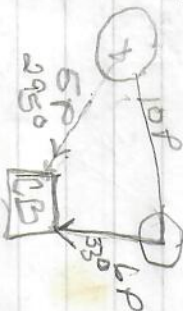
Back Aug 3

Scott - 567-6796

Oct 11 - Oct 17

#13 Aug 8 kil 2 pits

77 shells 2, spoiled  
1 live released 2



1/4 P & stick


Hatch Oct 7 ☺ - large no. tracks

marked breakout - count shells Tuesday?

ocean

cat tracks hatched prior to high tide

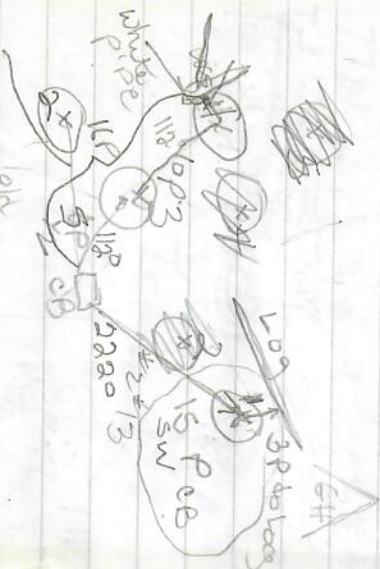
Aug 8/06 kil 3 pits



11 paces  
Lathole  
beach

08  
09

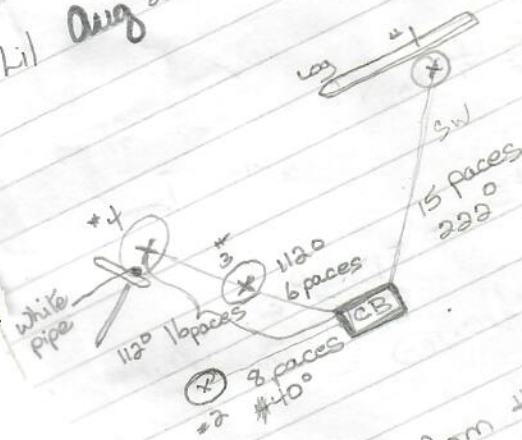
8 paces  
1 #13



#14

Oct 21

Lil Aug 22/06 4 pits



#3 pit same as #1 from #13 turtle  
 #14 turtle walked thru #13's  
 #2 pit and dug out #13's 1st  
 pit

1000  
angle Mont Seal  
below white cliff  
just at edge of high water

Barrow - 4 paces long

Sept 5 20 + 17 PE Kuehler  
17 W. Wolff

2 aborted

SKU#48



7 35854 6

Made in