

Mead

2008

2009

memo

Bill - 553-9857

Scot - 567-6796

Kathy - 553-5336 - 20  
- 553-5458

Joan - 553-5641

Mike - 553-4405

Phyllis - 553-4489

Joe - 553-2829

Helen - 567-6468

George - 286-2899

Trac - 646 0547

2008

Mon Scot

Tues Kathy

Wed Lil

Thurs Joan

Fri Mike


Sat Lil

Sun Bill



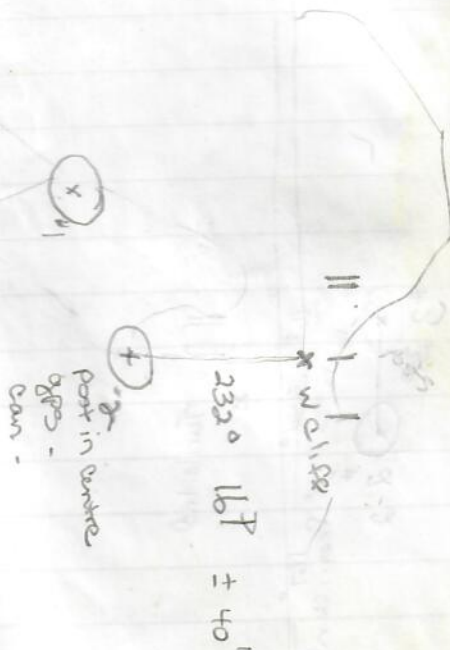
East Hatch - 7/23

#1 5/24/08 - Lil 1 pit  
track - 38"



East Hatch 8/13 GPS 080002


#2 6/14/08 Lil 2 pits



Est Date - Aug 28

GPS 8-03-1

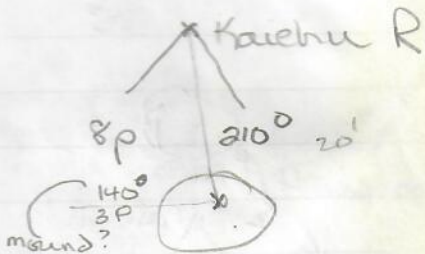
#3 6/09 Bill 1 excavation



Turtle Ind.

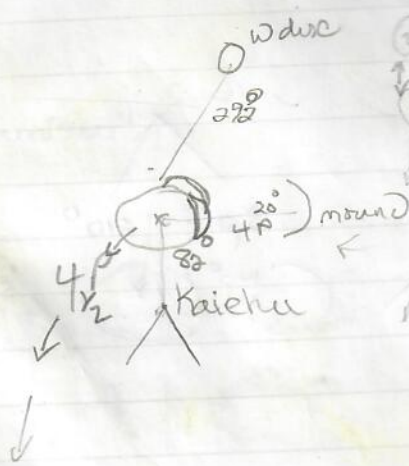
Est D - 9/29

#4 July 31 Joan  
1 Excavation



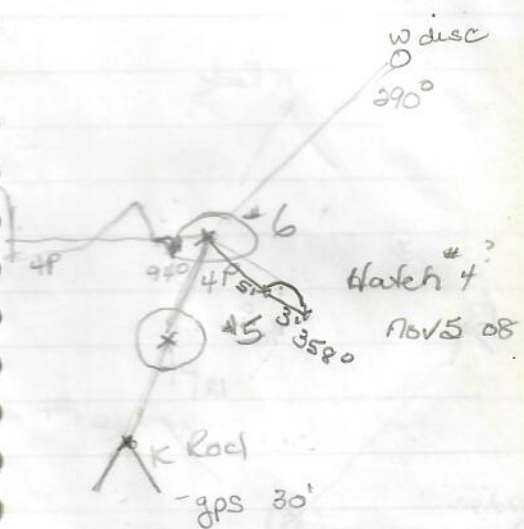
Est Hatch - 10/15

\*5 Mike Aug 15 3 eye  
10' S of Kaiehu Rock



1-20 8 29

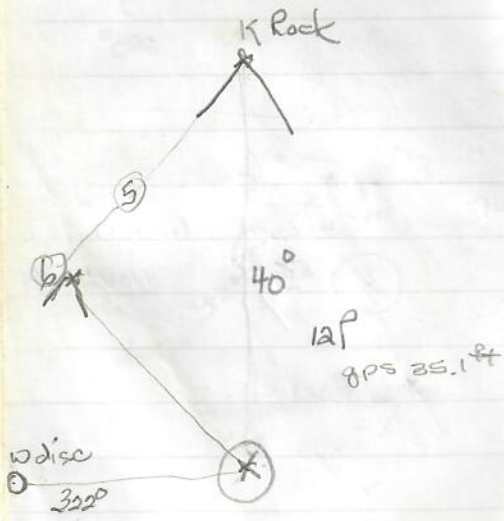
\*6 Mike 8/29 2 pins



01 empty 1 live  
57 undeveloped

gps 8-07-1

#7 hil 9/13/08 1 pit



2009

Date	#	Monitor	Location	Pts	Can	GPs	#	Date
5/20	A1	hil	50' E 'S'	below high water				
				missing flipper?				
5/24		Bill	MIKEO #1					
5/31	1	Phyllis	20' P E 'E'	Below		09-1-2		
6/1	Aa	Joan	R	Water				
	A3	"	'S'	"				
6/2	2	Scot	66' NW K			09-2-1		
6/4	A4	hil	ENG1					
6/6	(A5)	hil	WMgl + AKI	windburn?			1	8/9
6/7	3	Phyllis	100' N Eng - AKI				1	
			- Base of sand - Dick's					
6/8	4	Joan	- 30' N Dick's P				2	8/9
6/16	5	hil	- N Last Post	very shallow			1	
6/21	6	Bill	- 20' N DMpup				2	
6/21	7	Bill	- 40' NW WMgl				2	



09

Date	#	monitor	location	Pits	Can	GPS	Hatch	Date
6/22	8	Jean	S of K Rock	2				
7/4	9	Kathy	20' N AKiG	2				
7/7	10	lie	Beside #8 to W	2				
7/8	11	Scot	2' W. EMgl	2				
7/18	12	Kathy	CB	3				
7/25	13	Kathy	Gr Hill	2				
7/23	14	Kathy	K Rock	2				
7/26	15	Bill	100' NW CBK	3				
7/30	16	Bill	D Naup	3				
8/10-13	17							
8/10-13	18							
8/10-13	19							
8/10-13	20							
8/10-13	21							

Est H - July 30

#1 May 31

Phyllis

Can 1-3

gps

09-1-2

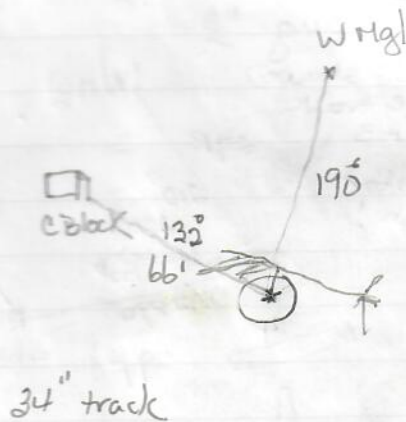


Est H. Aug 2

#2 June 3 Scot

Can 2-1

gps 09-2-1



6/6 hill Aug 5

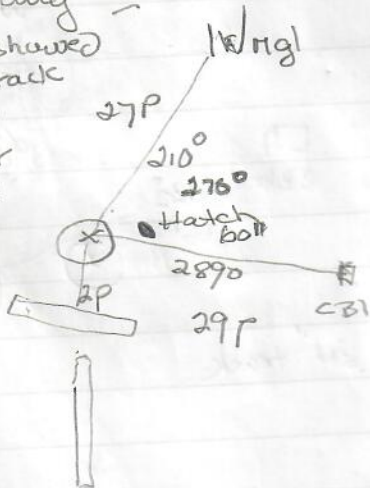
#3 - possible exc  
34" track

Very doubtful - came in

6/7 + dug #3


- pic's showed  
wide track  
on #3

watch for  
hatch!



5/6 empty 1 Dead  
2 live 14 unhatched spoiled

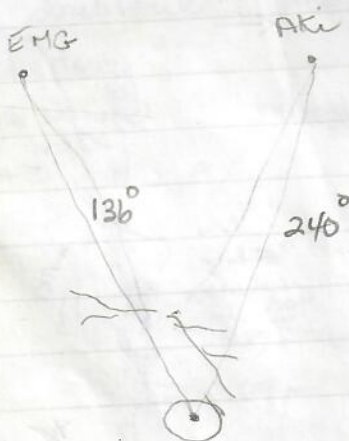
3 pass track



June 7 Aug 6

#3 Phyllis

gps- 09-3-1  
can- 09-3-1



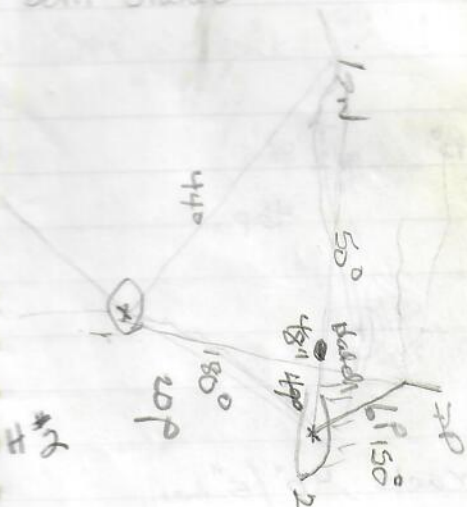
6/08 est hatch 8/07

#4 2 eye span

gps- 09-4-1  
can- 09-4-2

42" tr

not clear which was last likely #2  
both staked

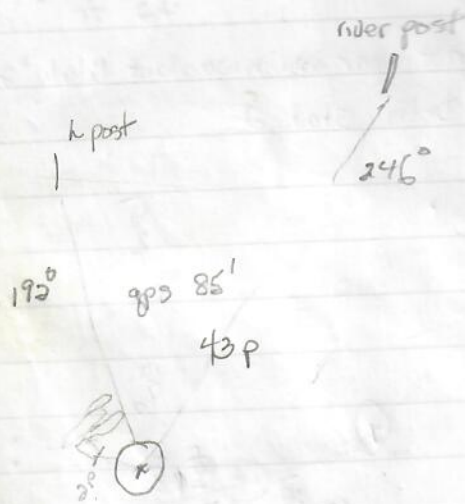


H#2

15 empty shells

Aug 15

#5 lie 6/16 1 sec - shalw



track 40"/5" tail

6/16

A - wh cliff - below tail

40"/5"

A - 40/5 E magl telad 3

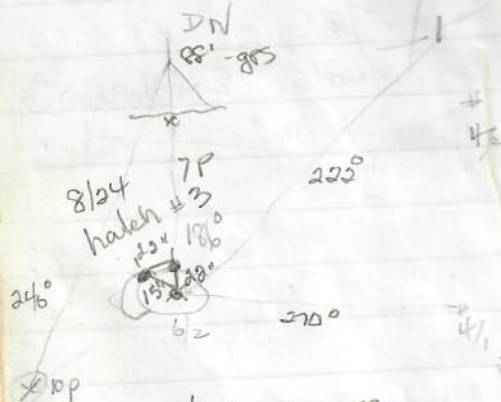
Kathy's - 40"

6b1

71 empty  
15 { 4 dead in shells  
1 dead

\*6

Bill 2 exc



8/25 + 3 more

#3

4p. Walnut base

2 exit areas 22" apart?

7 66" from cutr state?

27+22 64°

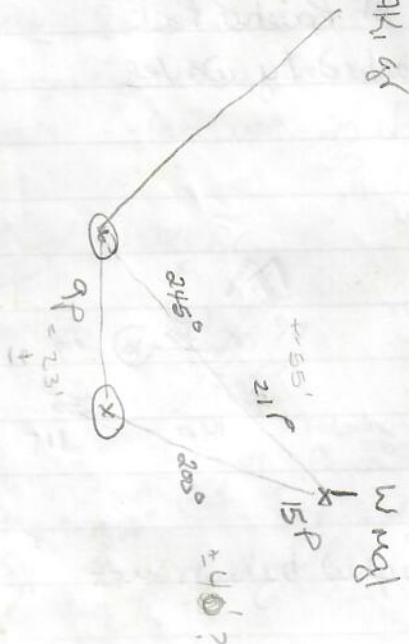
7 Joan's stake 810g measure

Est 4 Aug 20

\*7 Bill 6/21/09

2 exc

AKI 82



Est A 8/21


#8 Joan 6/22/09 Dive  
S of Kiehu Rock  
- washed by waves



washed by high surf

Est H Sept 2

#9 July 4/09 Kathy  
7am Saw turtle  
finishing 2nd exc + rtn to  
water - last exc 26 N AKI  
30



#4

44"  
322°

42"

dig 9/9-

hatched 9/4 (62 days)

2 tracks 9/5

7/7 - hil

aborted very long A19

→ 1 mile many shallow  
digs

almost stuck  
on tack side of dune

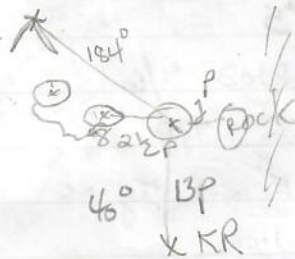


A20 - Btw turtle and  
+K Rock up to bank + rth  
38" track

eat hatch - Sept 5

#10 7/7/09 hil 2 enc  
last one 8' w #8 w enc  
38" track

Wet



38"

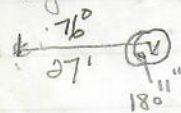


Est # Spt 6

C-11-2

#11 7/8/09 Sect 2 live  
last one 27' W of EMgl  
base of dune

EMgl



AKI

X

# #5

hatched 9/6

dug 9/9

25 empty

2 live

1 dead

8 part hatched dead

2 unhatched 1 spoil

1 tiny

Est # - Sept 16

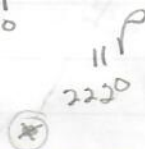
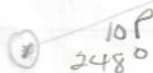

#12 7/18 3 live  
near Cement Blk

63 days

9/19


66 empty

Hatch #6 +3?



Est # = Sept 23

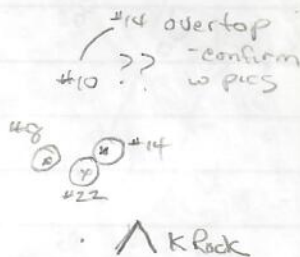
#13 7/25 2mc Kathy  
- above + E of gr hill



Est # = Sept 23

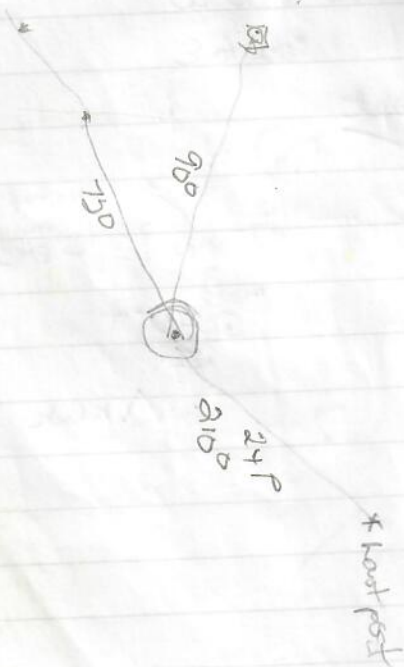
#14 7/25 Kathy 2mc  
near Kaichu Rock  
Buide #8 to W  
#22 to E

wet



Est # - Sept 24

#15 3wc 7/26 Bill  
120' NW Cement Blk




Est # - Sept 28

#16 Bill 7/30 3wc  
-dead Naupaka



due Oct 12

# 17 Aug 10-13 lit 1 exc  
still searching after exc  
BTW DN + L Path  
36-38" T-windsw



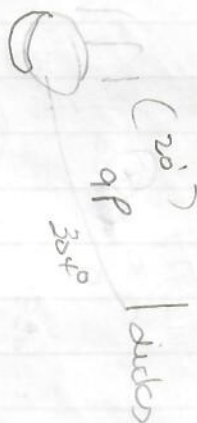
beach not checked 10-12

this was not the most recent  
may be 1st exc for # 19.

- tracks blown between  
17 + 19

due Oct. 12

# 18 Aug 10-13 lit 1 exc  
still searching after exc  
36" tr - windswept



tracks were windswept may  
be part of another trip in

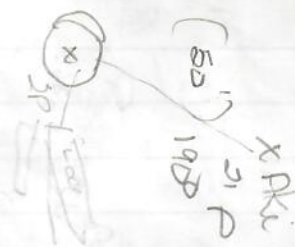
Due Oct 12

(20) 8/10-13 hil  
3 sec 42" T  
looked fresh



due Oct 12

(19) + ex Aug 10-13 hil  
38" track



track windswept Btw this  
eye + #17 - may be same  
trip in

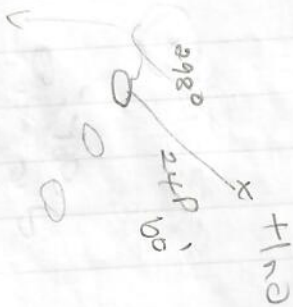
due Oct 12

# 21 Aug 10-13 hil

3 xpc E + ind

looked to be still searching  
after last one dug

38" track



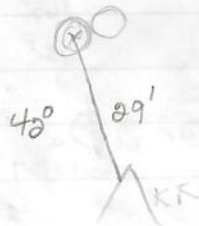
trail back to the top

due Oct 12

22 Aug 10-13 hil

29' 42° from K rock

36" track Beside #14



high surf <sup>and</sup> 19 + 20

washed into #14 + 22

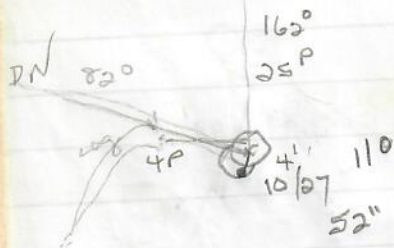
due Oct 25

23 Aug 26 Scot  
60' N E morning G1

1 exc

51 empty

12 under x EMG



42" track

tail 6-7"

28/5 A28 - still visible

38/5 - A29 - last post

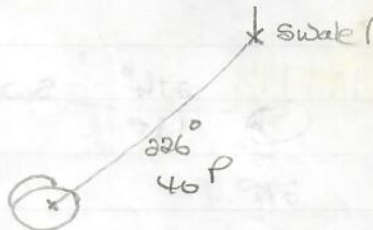
Est # - 10/27

24 Bill - Aug 28 1 ex

still looking after dig - 38"


Very long aborted track 28"

NE of swale 1



Est H - Oct 28

#25 Kathy Aug 29  
edge of dune E of SW 1



3 undeveloped  
8 dead partially hatched  
70 empty

Est H - Nov 8

\*  
26 Scot 9/9/09  
06P E pavillon entr  
at dune 42" / 7"  
1 Exe





Est # - Nov 8

#27 Scot 9/9

40 P Σ C Blk 38"/5"

oceanside of log jam

here

x w Majorcy

196°



Wet

due Nov 9

\* 28 9/10 - Lil 4 exc

in trail - 1st path down

40m



1 owl

4 turnstone 1 Koloa

67 empty 5 ~~line~~

3 under 3 ring

9/19

white/silver peckup  
fishing - preserve  
- Swale 2

Apr 6 3 false crawls

1) Two W cliffs + T land

2) Kaehu Rock - 8'E, 30'E

1 - missing tipper L side

Below Hwater

ID about to hatch  
nest w Bl string

aborted - Pavilion to grass

32" w

#17 - 'w last path lex

#18 - S of Dicko lex

19 - N of aki Gf lex

20 <sup>12</sup> E of w map 3y

aborted E of turtle ln

21 " 3 yf

22 lex S of K rock

09 2 exc - Bill

est H 7/23/09

mikes #1 5/24/09

shed 26" w




44  
-46" w

08

mikes 5-1 July 30

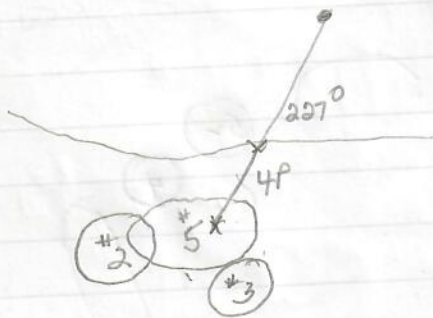
beside #4 to west



Mikes # 5-4 July 20

South of #3

4 eye ID 1st + last

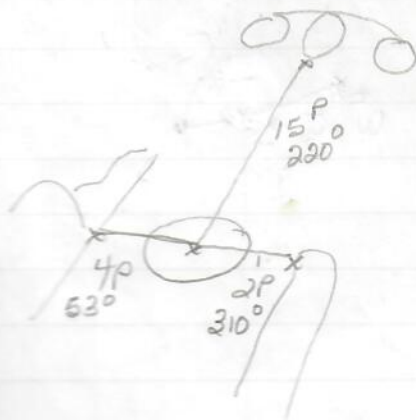


Mikes # 7 July 5 - Sept 3

Several excavations

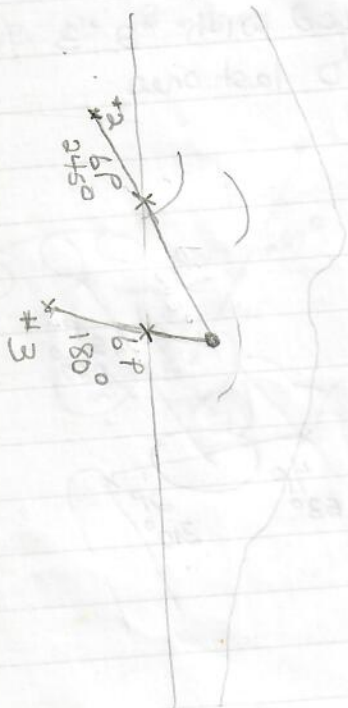
mixed with #2 + 3

ID last ones



08

mike #3 July 4 - Sept 2



June 13/08 - Aug 12<sup>?</sup>  
mike #2 4 excavations  
(June 14 Kawai'aoe - batched)  
- see #3 for drawing

Est H July 22 08

nike #1 June 23

(June 24 - Kawa'aloa  
-atched)

fruit



26' = 10P

23P - dune to  
edge - RE  
washed out nest

Tanyat Ron  
- Blue house



Mead.



60 sheets/feuilles/hojas  
5 x 3 in/12,7 x 7,6 cm/12,7 x 7,6 cm

**memo book**  

---

**carnet**  

---

**cuaderno  
para memos**

[www.MeadWeb.com](http://www.MeadWeb.com)

**45534**  
© 2002 MeadWestvaco Corporation  
Dayton, Ohio 45463 U.S.A.  
Made in U.S.A./Fabriqué aux États-Unis/  
Hecho en E.U.A.

SKU#4803



7 35854 690

Made in China