

Mead

2010  
2011

2012 Kawaaloe  
Kalani

memo

we  
Kalan  
Kalan  
202

Bill - 553-9857  
Joan - 553-5641  
Scot - 567-6796  
Kathy - 553-5458  
Mike - 553-4405  
Phyllis 553-4489  
Helen 567-6468  
Katie - 553-5269  
Frances - 558-8996  
Mac Poetoe - 646-0548  
George 286-2899  
Russell 553-5236-6589  
1808 954-6589-?  
Chris Smith - 658-9992  
Julie Lopez - 646-0839

2010

Mon Lil  
Tue Joan  
Wed Scot  
Thurs Lil  
Fri - Mike  
Sat - Kathy  
Sun - Bill

Bill & Barb - billperdue  
@neteze.com

have  
checked  
Kalan  
Kalan  
202

Date # PAs location

5/15 1-2 aki Gr  
 5/16 2-3 CBlk  
 5/31 3 2 E Magl  
 5/31 4 1 aki Gr  
 6/2 5 2 E Magl  
 6/15 6 3 aki Gr  
 6/18 7 2 W Magl  
 6/19 8 3 E Magl  
 6/20 9 2 D Naup  
 6/29 10 2 Sw 2  
 6/30 11 2 aki Gr  
 7/1 12 3 Sw 1  
 7/2 13 8 D Naup  
 7/6 14 2 EM/aki

Match # / Date

1/1/20 6 21 5/15  
 1/1/20 7/25 11 21/2  
 3/2/20 6 21 4/15  
 2 3 8/1 21 25/2  
 1/1/20 1 26 15/15

ave  
 tracks  
 Kalani  
 Kalani  
 202

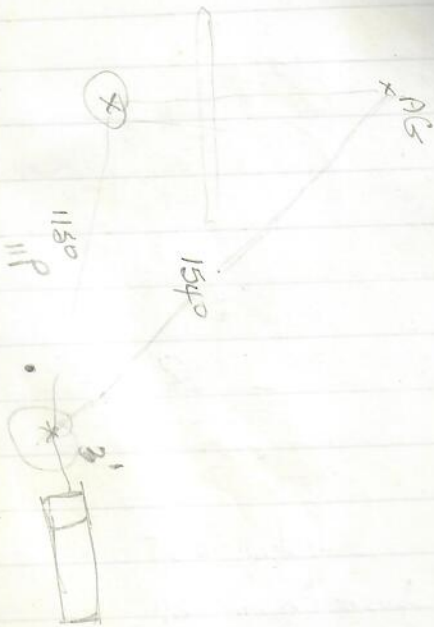
7/8 16 2      W Mg  
 7/16 17 1      W Mg  
 7/24 18 2      C Block  
 7/30 19 1      E Mg  
 7/31 20 1      E Mg

Save  
 tracks  
 Kalani  
 Kalani  
 202



10-01-2 Est H 7/4

#1 May 15/10 Kathy 200




10-02-3 Est H 7/15  
#1 H - 7/2K

#2 May 16/102 exc Bill

67 + 3 under 3 lines

7/25 - 64"/83° from centre slide

To days' Hatcher #1

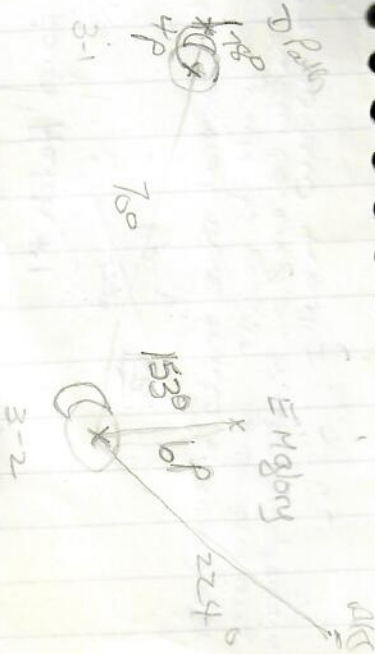


7/26 - Several more tracks - rained after difficult to count. Swept exit area completely covered in tracks, swept again 7/27 no more tracks

Some tracks  
Kalani  
Kalani  
2012

Est H 7/30

#3 May 31/10 2 exc hil  
Very windblown - 1D both



Est H - 7/30

#2

H - 8/11

#4 May 31/10 1 exc hil

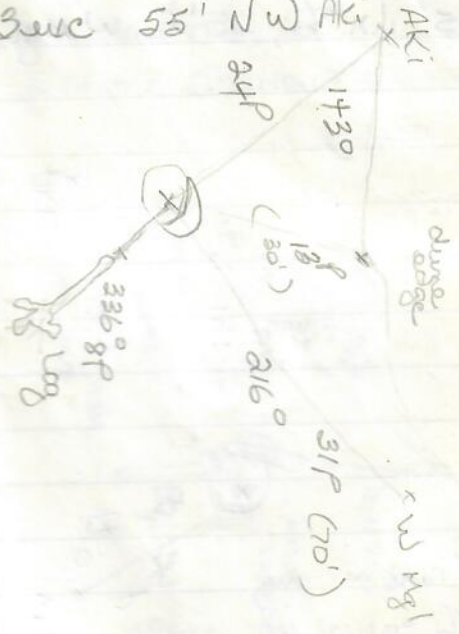


Gene  
tracks  
Kalani  
Kalani  
2012

est H aug 1  
 #3H aug 10  
 #5 June 2/10 Scot  
 2 eye 30' N E Mangl



est H aug 14  
 #4H - aug 21  
 #6 June 15/10 Joan  
 3 eye 55' NW AKi



eye  
 tracks  
 Kalani  
 Kalani  
 2012

Aug 17

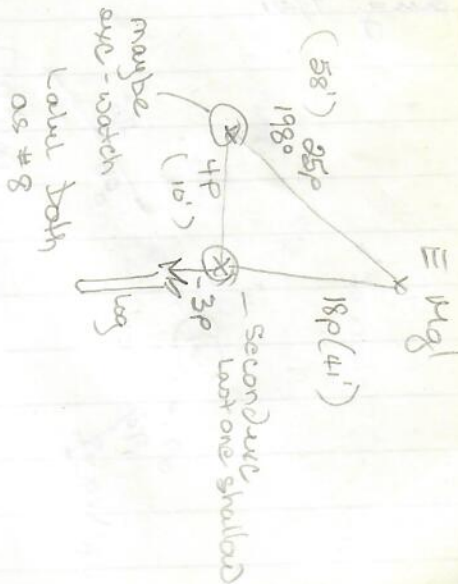
#7 June 18/10 Mike Love  
35' W #6, 35' E W Mgl



#7 came in aug  
in #6 several exc - 3-4  
only visible eye to W not  
the one Kathy photid? no stick!?

Aug 18

#8 June 19/10 Kathy 3 exc  
N-E morning G  
last one shallow



some tracks  
Kalani  
Kalani  
2012



EstH - Aug 19

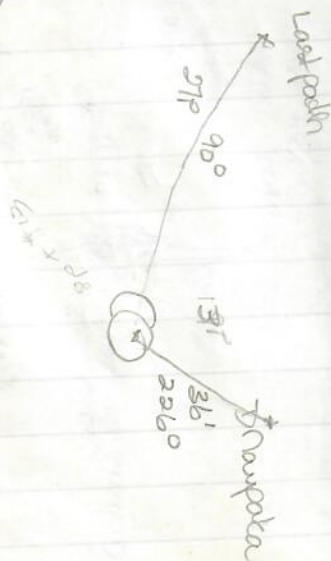
# 5H - ??

9 June 20/10 Bill 2 are  
36' NE D Napata

missed hatch


55 empty

dug 9/21



Aug 28

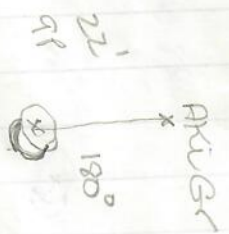
# 10 June 29/10 Joan 2 are  
40' N Swale 2  
doubtful nest 41" track



Save  
tracks  
Kalani  
Kalani  
2012

aug 29

# 11 June 30/10 Scot. 2ac  
22" N aki Grass  
32" track: wind blown  
38" aborted track



7/3 deep PT  
1/2 25  
6/20  
D. Sakai

aug 30

# 12 July 10/10 hill  
3 eye + many shallow attempts  
Very long + winding track  
ft NE Swale 1  
doubtful any eggs left  
41" track  
60" N Swale 1

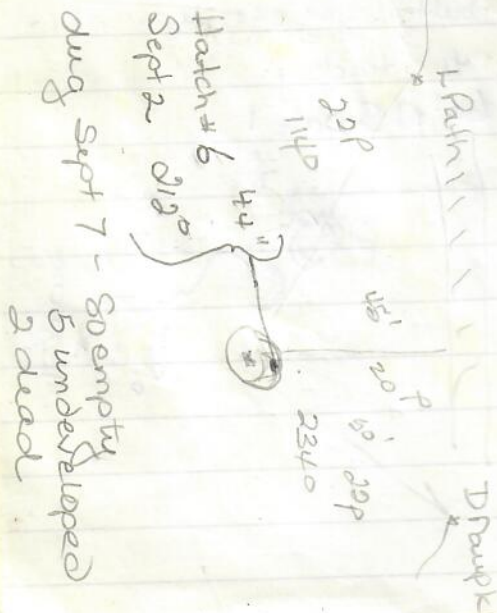


Swale  
tracks  
Kalani  
Kalani  
2012

Aug 31

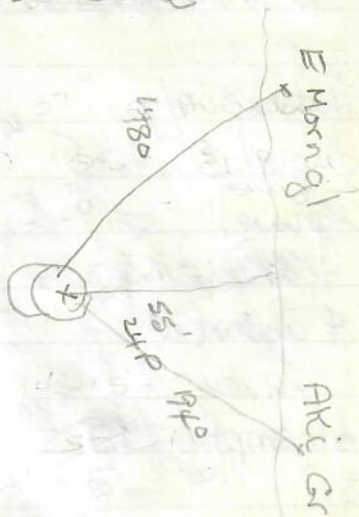
#6 H - Sept 2

#13 July 2/10 Mike & Eric  
Btw East P + D. Naupaka  
45 ft from dune



Sept 4

#14 July 6/10 Joan Jane  
Btw E Morn GI + AKI  
55' from dune



Gene  
Beaches  
Kalani  
Kalani  
2012

9/6

#7 H 9/7

#15 July 8/10 hil 1 eye  
Btw DPup + E Mgl  
16' from dune

Hatched 9/7

dug 9/15

16 live

4 dead

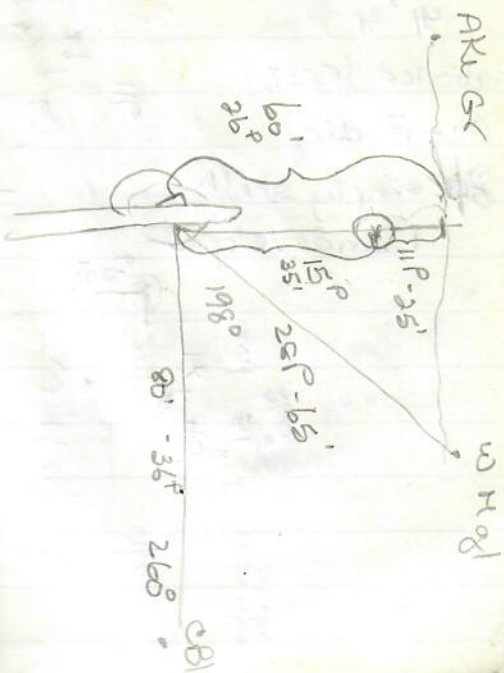
4 undeveloped

bl. empty



9/6

#16 July 8/10 hil 2 eye  
Btw AKI + W Mgl  
1) 25' N 2) 60' N



save  
tracks  
Kalani  
Kalani  
2012



9/14  
#8# - 9/19

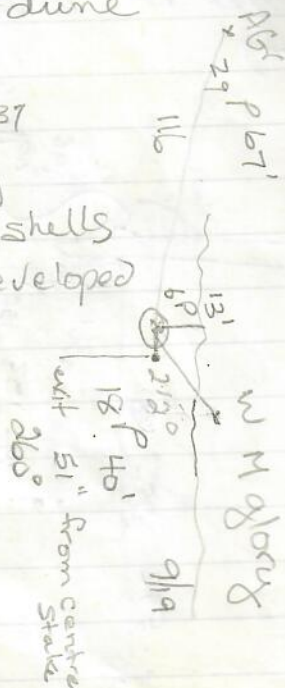
#17 Mike July 16/10  
1 eye 40' E of W M Blary  
18 N of dune  
4 1/4

abandoned tr-37

Oct. dig

80 empty shells

1 undeveloped




Sept 22

#9# - 9/28

#18 July 24/10 2 etc

1) 18's Cement 8llc

2) 5' W " "



hatched 9/28 - exit?  
dug 10/1 - no shells  
found

sewe  
reaches

Kalani  
Kalani  
2012

Sept 28

#19 July 30/10 Mike 1 enc  
6' W E morn G1

EMgl



28°

Sept 29

#10 - Oct 3

#20 July 31/10 Kathy 1 enc  
40' N E Morn G1

EMgl



10 H 72 eggs

2PE - log

serve  
tracks  
Kalani  
Kalani  
2012

Est - Oct 8

Hatched Oct 13

\* 21 8/9/10 Helen 1 eye

Btw aki Gr + W Maglong

30' S of #1

12 dead - 8 bagged

4 alive

2 unhatched

71 empty

Dug 11/7/10



21 is beside #26 - Hatch 20" E 26

74" E of #21 state



hatch to E end of Log = 29"

Hatch # 11 - Oct 13

Oct 14

#2 - Oct 15

\* 22 8/15/10 Bill 3 eye

50' E of Mag, 50' N of dune

10/20 dig Hatch #2 10/15

73 empty 2 live

1 dead 3 spoiled



Centre state moved to track

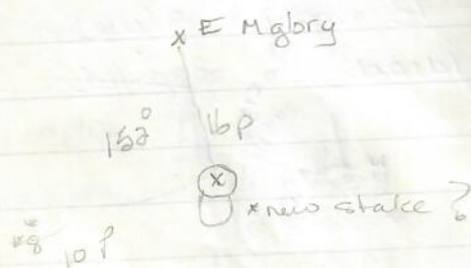
hatch 10/15

Seve  
reaches  
Kalani  
Kalani  
2012

Oct 25

#13 - Oct 28

\* 23 Aug 36/ohul J-arc  
36' N - E M glory  
40" tr



replaced marker - #28 knocked out  
hatch #13



To empty  
3 undevel

Hatch #13  
10/29

Oct 29

\* 24 lil Aug 30/10 1 etc  
Btw D bath + E M glory indure  
38" tr



Save  
reaches  
Kalani  
Kalani  
2012



Oct 30

#25 Bill Aug 31/10 4 etc  
28' N Dick's Path

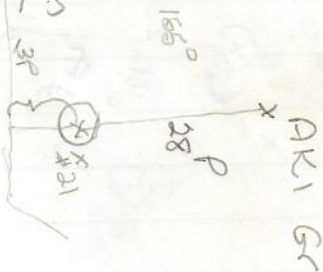


Oct 31

#14 - H - 9/2

#26 Scot Sept 1/10 1 etc  
next to #21 - 50' N akig  
38" H

1 alive  
4 spoiled  
73 empty } 77

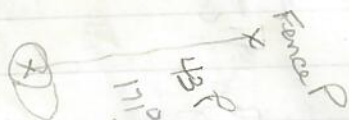


Nov 2 hatch #14  
dug Nov 7

sewe  
reaches  
Kalani  
Kalani  
2012

Oct 31

# 27 - Scot, Sept 1/10 3 exc  
Shallow - E side river



Nov 16

# 28 Sept 17/10 Mike 1 exc  
30' N of E morning Gl

measure my pace as 2.6'

Nov 21

Block #15-38"

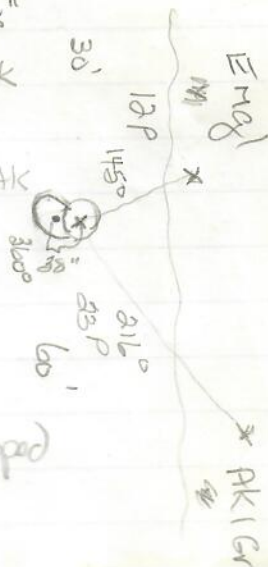
360° Centre stk

73" from 23 stk  
180°

dug 11/26

79 empty

7 undeveloped



Seve  
beaches  
Kalani  
Kalani  
2012

*[Faint, illegible handwriting on lined pages]*

2011

Save  
peaches  
Kalani  
Kalani  
2012

2011

#1

EstH 9/15

9/17

July 17/11 Bill 2 exc

NE w Morning glory

8P from dune 42" tack

9/21/11

69 empties

1 dead



#2


9/29

Aug 1/11 Helen + Katie

exc - N of B

in edge of sand bank.

-washed out Aug 7



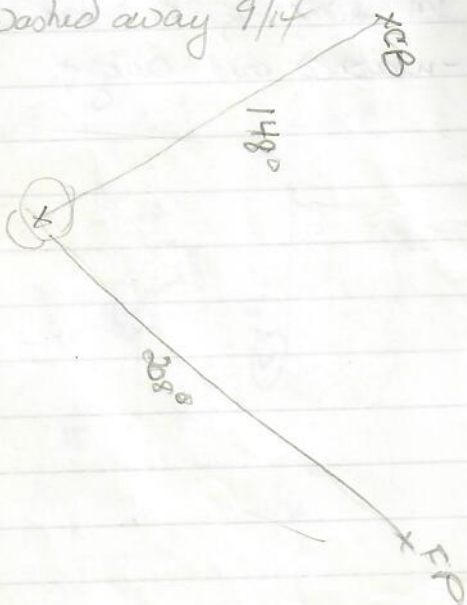
Save  
peaches  
Kalani  
Kalani  
2012



#3

Est Hatch 9/29

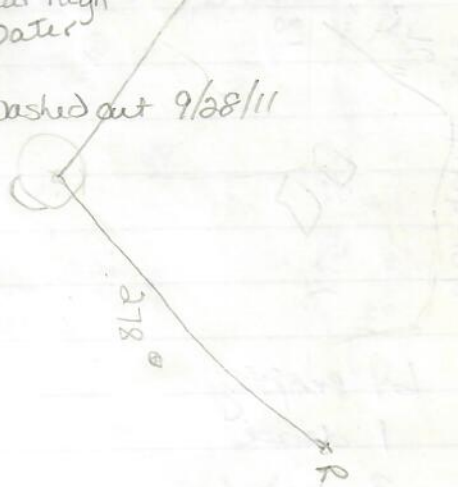
Aug 1/11 Kelen + Katie 2 exc  
conical, close to high tide zone  
washed away 9/14



#4

Est Hatch 9/29


Aug 1/11 Kelen + Katie 1 exc  
Btw White Cl  
+ Turtle Ind  
near high  
water  
washed out 9/28/11



serve  
beaches  
Kalani  
Kalani  
2012

#5 East - Oct 1

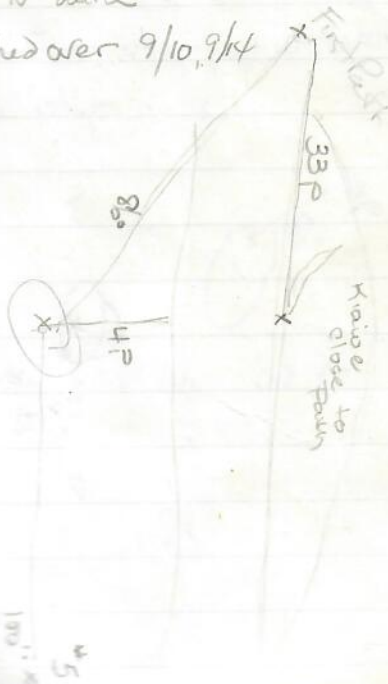
Aug 3/11 Phyllis 1 exc  
80' NE last Path



64 empty  
1 dead  
3 under  
2 live

2 exc last one shallow  
east Hatch Oct 16

#6 Aug 17/11 hill  
45° E of #5 not a nest  
4° N dune  
washed over 9/10, 9/14



serve  
beaches  
Kalani  
Kalani  
2012

#7

Aug 19/11 Diane 3 eye 1 very  
shallow  
18' E of fence post M




#8

Nov

Sept 4/11 Bill + Fr  
1 eye N of B.

Stake removed - left unstacked  
pic's only



dated Nov 6/11 - Bill + Fr

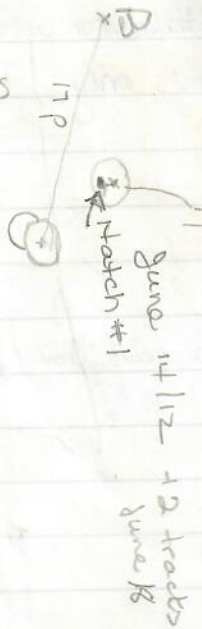
eye  
beaches  
Kalani  
Kalani  
2012

June 10? 45" track

2012

#1 Apr 16/12 Lil + Kathy  
2 exc 1 very shallow  
84 empty - 1 spoiled  
+-

lots of sand w eggs  
many part shells



4/24/12 Lil #2 June 1-10?

Possible? exc  
in path 48 PE of LKath  
may have been dug same  
time as #1  
very windblown

Seve  
beaches  
Kalani  
Kalani  
2012



4/26/12 Est H 6/25

#3 hit

shadow exc at B  
originally described as  
aborted, has not returned

since to nest -

Natch

#3 - 30"

#5 - 30"

215° B

56

60

116" } to exit  
" 3 nest

6/28/12

#2 Natch dug 7/27/12

90 empty shells

1 unhatched



Est H - 7/1

found 4<sup>th</sup> not fresh

#4 nika may 3 or 2/12

level tracks washed away  
long mound



sewe  
beaches

Kalani  
Kalani  
2012

Est H - 7/13

#5 May 14/12 lil

eye - shallow 45" track

on top of #3

- long aborted track to dune

W of C

June 18 - stakes  
for 315 replanted



Est H - 7/14

H - 7/15

#6 Helen May 12/12 61 days

7p E of C in dune edge

1 lg exc

45" track

5' 9" to centre of exit

2 hatchlings 7/19



dug 7/27

74 empty

4 dead

2 live

serve  
beaches

Kalani  
Kalani  
2012

Est H 7/28

#7

May 29/30 Helen 2 exc  
40" tr - S



Est A 7/29

#8

May 30/31 Mike 1 exc  
60' w. 1st Path down  
'shallow'  
21 p w of D



sewe  
beaches

Kalani  
Kalani  
2012

Est H 7/29

#9 May 30/31 Mike 2erc  
30' W East Path in edge  
of dune  
19 P W of E



Est H 7/31

#10 June 1/2 Mike here  
45' W of Q - edge of dune  
41" track

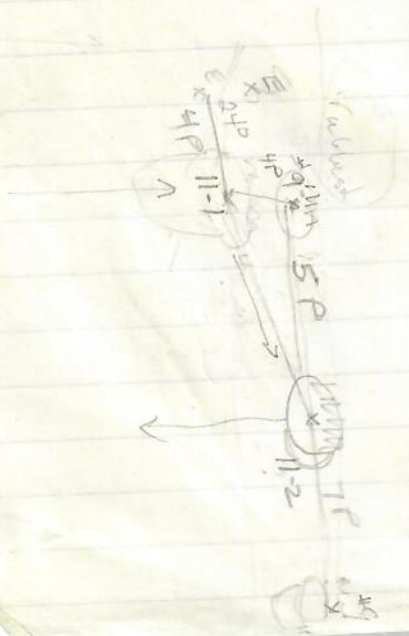


serve  
beaches  
Kalani  
Kalani  
2012



Est H 8/1

# 11 June 2/12 Diane Lene  
30 W East Path  
-aborted 75' W of C fresh  
11-2 - shallow not much sand

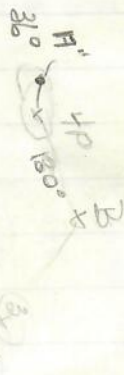


Est H 8/2

# 12 June 3/12 Bill + Fr Lene  
20' E of 3/5  
4P E of B shallow 10'  
in edge of Kiawe 43" K

Natch # 4 7/30

6<sup>+1</sup> new track 8/1  
2 new tracks 8/2  
aug Aug 29/12  
99 empty  
2 dead  
3 unhatched

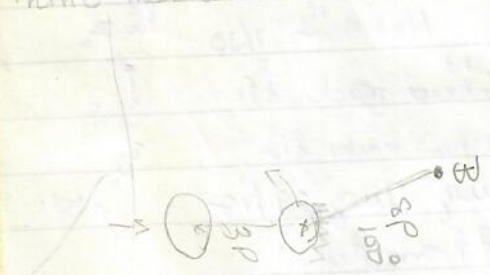


seve  
tracks  
Kalani  
Kalani  
2012

Est H - 8/14

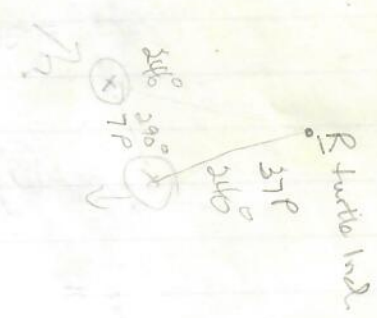
#13 June 15 Mike  
2 shallow exc  
6' + 10' N of #5

possible 3<sup>rd</sup> dig to E of 13 don't  
think these were a nest



Est H - 8/14

#14 June 15/12 Mike Dye  
100' N of R

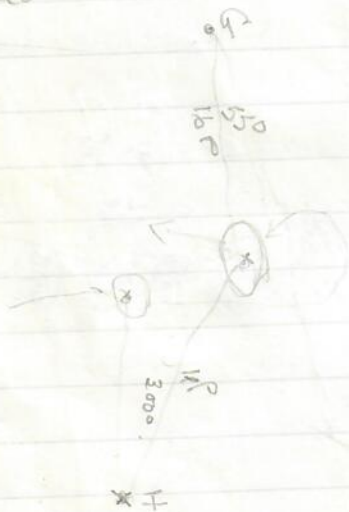


seve  
beaches  
Kalani  
Kalani  
2012

Est H - 8/15

#15 June 16/12 Diane Zene  
Btw G + H in dune

June 18 - no sign of eye  
not staked?



Est H - 8/16

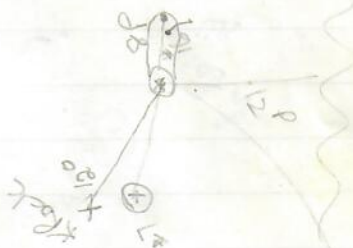
#16 Bull + Fr June 17/12

1st 40" ↓

40' SE of KR ?

30' N of dune

huge mound - 18'



many tracks 829 same exit

possible hatch 827

Small indentation

74° to SE mound stake 150°

462° from #12 Centre stake

300° from #24 = 165

serve  
beaches


Kalani  
Kalani  
2012

Est H - 8/19

June 20/12

#17 1 eye - shallow

on top of 9-1




Est H 8/19

#18 1 eye - June 20/12

40 ft S of D Naupaka

in edge of dune



sewe  
beaches

Kalani  
Kalani  
2012



Est N - 8/19

#19 June 20 - 2 exc

100' E? of 0' on dune  
52P



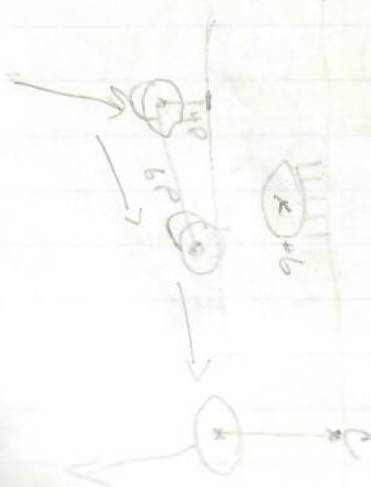
Est H 8/20

6/21/12

#20 Helen Drive below #6

30' NE of C

→ see #25 for last exc



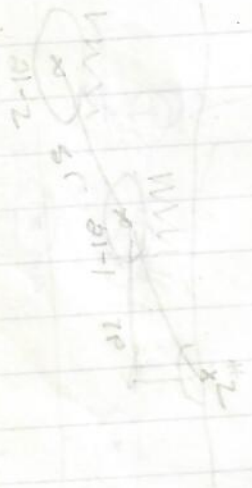
serve  
beaches

Kalani  
Kalani  
2012

Est H - 8/20

6/21/12

\* 21 Helen Dune base  
of dune Btw D+E  
62 P.E. of E



Est H 8/20

6/21/12

\* 22 Helen Dune - Gravel Hill  
top of gravel hill to  $\Sigma$  in  
side dune 40" or



Save  
beaches  
Kalani  
Kalani  
2012

Est # 8/21

#23 Mike 6/22/12 here

Shallow beside #13 - East

45" tr

8/14 - 12? tracks

8/15 - 8?

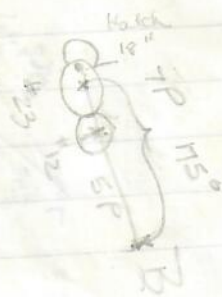
8/16 - 20?

8/1 empty

5 unhatched

10 dead

6 live



6/24?/12

24 Bell Fr 1E

Beside #16 - Kaihu

beach not checked 23<sup>rd</sup>

pics don't look fresh #16

could Mike have missed 1E<sup>o</sup>

hatched 8/27 - sm indentation

lots of tracks 8/29

See #16 for

notes

7/6 empty

21 unhatched


1 dead



seve  
beaches  
Kalani  
Kalani  
2012

#20 Est H - 8/20

#25 6/21/12 Helen 3 etc  
in dune at C  
part of #20 ?? Yes See pics



EH-9/11

#25 July 3 - lie 3 etc  
2 very shallow 3<sup>rd</sup> over top #4  
looks shallow 39"

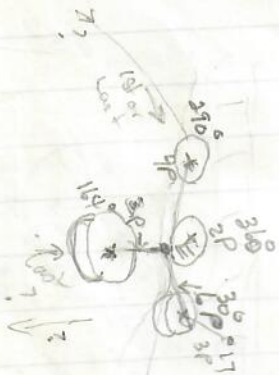


See  
pics  
Kalani  
Kalani  
2012



EN - 9/2

# 26 July 4/2hil 4 exc - E  
found 7/8 - windblown not  
sure which exc last



EN - 9-3

# 27 July 5/2hil 1 exc  
17 p 8/3 0  
Very long mound bp  
~~possible hatch 8/27~~



Seve  
beaches  
Kalani  
Kalani  
2012

EH 9/8

\*28 July 10 kil see  
at  
Btw aki G + W Hox  
found July 11 - not fresh

Hatch #7 Sept 13/12

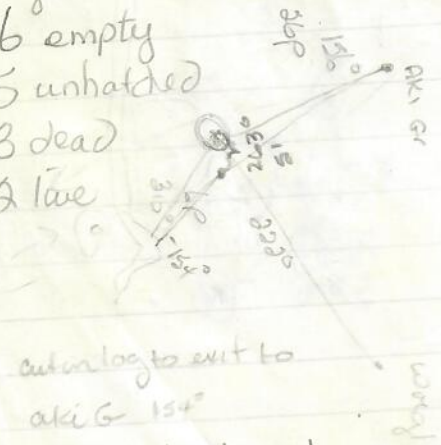
dug Sept 23

96 empty

5 unhatched

3 dead

2 live



cut on log to exit to  
aki G 154°

log to exit 13' 13'

EH - 9/18

\*29 Mike July 20/12

20' SW of L - top of gr hill  
still digging on exit track

98"

Hatched 9/27 - kil

98 empty

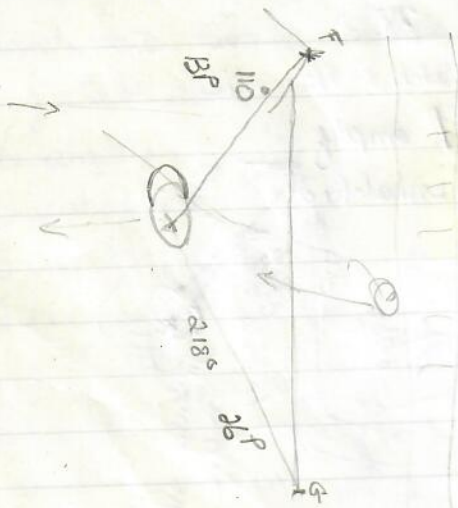
1 unhatched



serve  
beaches  
Kalani  
Kalani  
2012

EH - 9/24

#30 July 26/2012 Dec  
Bto Dnaup + Dick's path 2.



65' w 1st Bath D

~~2~~ aborted.

14C 10' w + S of D Naup

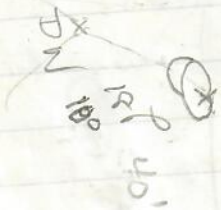
2 ex 35' w + S " "

serve  
beaches  
Kalani  
Kalani  
2012

Esth - 9/26

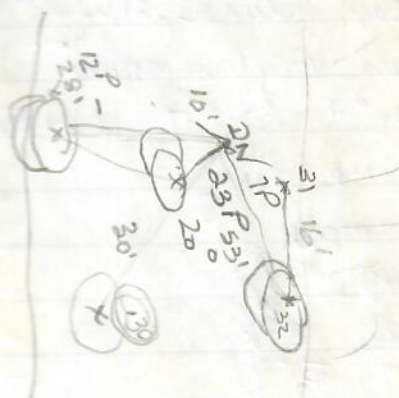
200

\*31 July 27 Mike 1st  
40' S of Dead Naupaka  
in edge of dune.



est 4 - 9/25/12

\*32 July 27 Mike 4th  
tracks windswept staked all 4



Seve  
beaches  
Kalani  
Kalani  
2012



EH 10/4

#33 Aug 5/12 Bill + Fr 3 ex

22p E of Swale 1

in base of dune 21W of +19

last one very long mound

Hatch #9 - Oct 7 Bill + Fr

Oct 14 dug

75 empty

2 duds

1 live



Thurs - Fr  
DOB

9/08

Kalani cliff 144C: 710

Found 711 3 false Cr - 4

1 Fe - over bp 7/8 report

10p 10 of 625



Preserve  
Beaches

East Kalani  
West Kalani

2012

\*2 false crawls reported 7/8

still visible 7/11 this ex

may have been dug same

day as 709 - 709 was

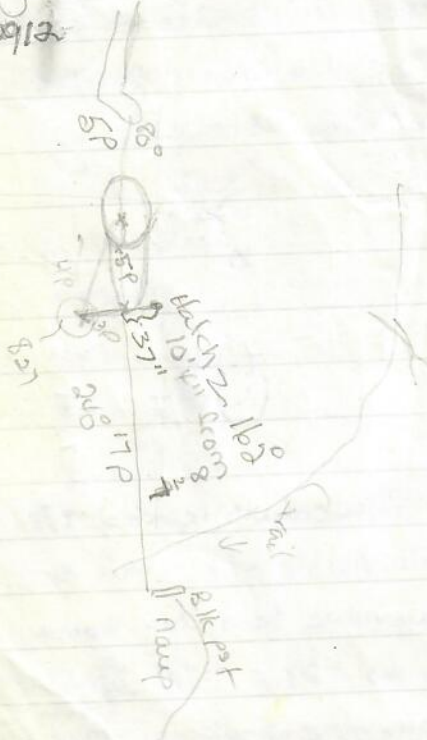
still more windblown - may

be the location

Est H - 9/07/12

# doz maker to lex - wain

70912



Est H - 8 27

2012

June 28 - hil + Hela

Kalani W - 6 28 - 1

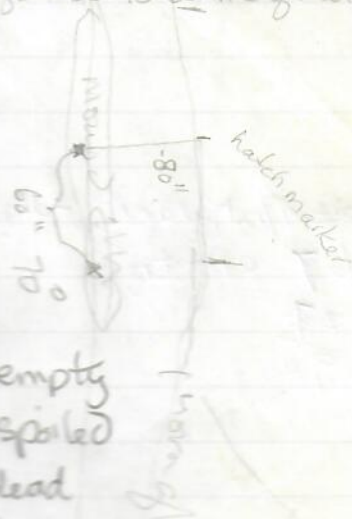
no signs of hatch 8 27

heavy rain overnight

no tracks - indentation 8 29

3 are gone to centre of hatch

36"



80 empty

10 spoiled

2 dead

1 live

Kalani

#1

June 13 # - mac - Keonelele

June - Debs Maple  
at Adz trail

Oct 4/2 Kalani - dig

67 empty

$\frac{27}{94}$

A Pavilion  
B East E  
C Pavilion entrance  
D 1st Path down  
E Last Path down  
F DEAD Naupaka  
G Dick's Path  
H E M Glory  
I Aki Grass  
J W M Glory  
K Cement BTK  
L Gravel Hill  
M Fence Post  
N River  
O Swale 1  
P Swale 2  
Q White Cliff  
R Turtle Ind  
S Kure Rock

Mead.



60 sheets/feuilles/hojas  
5 x 3 in/12.7 x 7.6 cm/12,7 x 7,6 cm

**memo book**  

---

**carnet**  

---

**cuaderno  
para memos**

[www.MeadWeb.com](http://www.MeadWeb.com)

**45534**  
© 2002 MeadWestvaco Corporation  
Dayton, Ohio 45463 U.S.A.  
Made in U.S.A./Fabriqué aux États-Unis/  
Hecho en E.U.A.