

Mead

2012

Kuzhalil  
Kalaru

2013

2014

memo

Bill 553-9857

Kathy 553-5458-~~0664~~ <sup>646-</sup>

Mike 553-4405

Phyllis 553-4489

Helen 567-6468

Mac 646-0548

George 286-2899

Russell 553-5236-6589

hm - 553-9850

Diane 567-6595

cell - 658-0154

646 0331 - Bill + Fr Cell

lil cell 646 1347

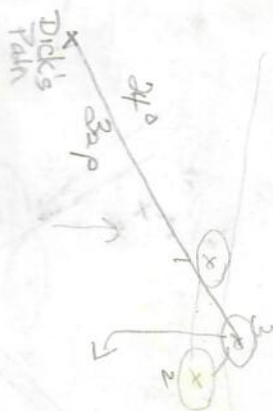
Kat 208-661-6338

2012 Oct 30

# 34 Aug 21/12 3 exc

top of dune 60ft SW

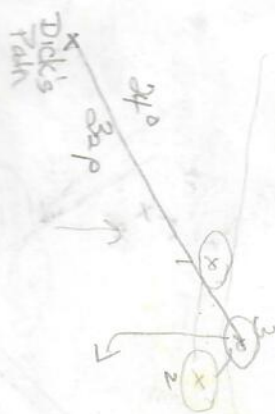
Dicks Path - G Still digging  
on way out. very long  
track



Bill 553-9857  
Kathy 553-5458-<sup>646-</sup><sub>0664</sub>  
Mike 553-4405  
Phyllis 553-4489  
Helen 567-6468  
Mac 646-0548  
George 286-2899  
Russell 553-5236-6589  
hm - 553-9850  
Diane 567-6595  
cell - 658-0154  
646 0331 - Bill + Fr Cell  
Lil cell 646 1347  
Kat 208-661-6338

2012 Oct 20

# 34 Aug 21/12 3 exc  
top of dune 60ft SW  
Dicks Path - G Still digging  
on way out. very long  
track



Oct 21

#35 hil Aug 22/12 exc  
many shallow dips on  
way out, very long track  
top of Gravel Hill



Oct 29

6 days

Oct 23

#36 Mike Aug 24/12 loc  
1/2 A W of Swale 1  
in morning gl

73 empty

1 dead

2 duds

1 live



2013

due July 15

→ 1

May 16 Margaret

N of Lake Grass near Water



July 16

\*2 May 17 Mike

30' w Gravel Hill



July 16

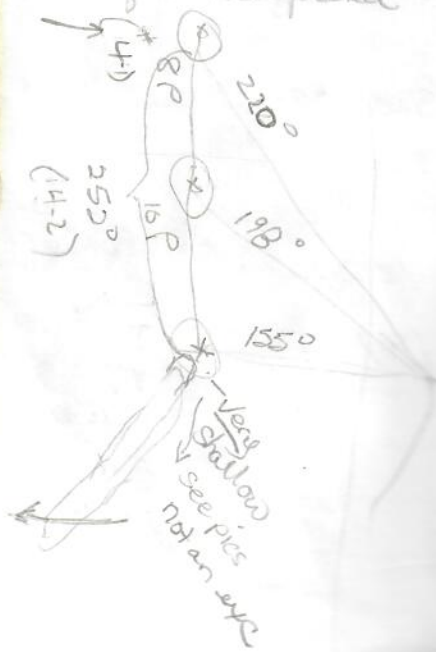
\*3 May 17/13-Mike

60' w gravel hill

See \*2

July 17

#4 May 18/13 Margaret  
W of D Naupaka



July 18/19

#5 May 19<sup>or 20</sup> - Bill + Fr 20<sup>th</sup>  
1 live

NE of Morning Gl E  
beside Ogopogo Log.

#1 Hatch July 26

Aug 2

48 empty

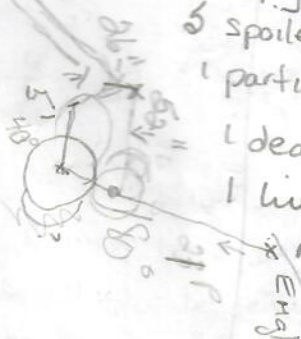
5 spoiled/undevel

1 partially developed

1 dead

1 live - fish

net around  
neck



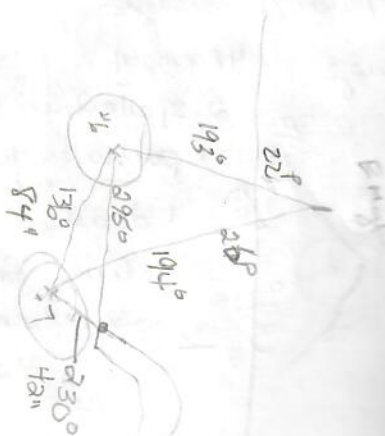
Aug 2

# +7

6 June 3/3 Bill

1 eye 100' N E Morning

1 eye " " "

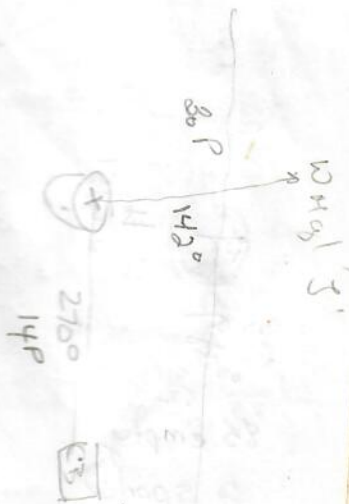


Aug 5

# 8 June 5/3 Helen

1 eye <sup>30</sup> E of C Block

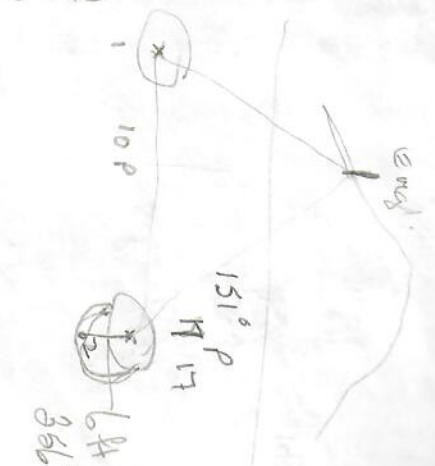
abandoned track - L





Aug 6  
 Hatch 2 - Aug 12  
 Aug 14 - 3 hr


#9 June 6/3hr



- 82 empty
- 2 spoiled
- 18 live
- 12 dead

Aug 21

70 June 21 - Mike 3 exe




Still looking on way out

FC - AKI Gr 100' N

Aug 22

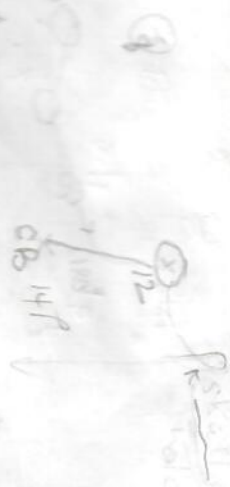
# 11 4 exc June 23/13 lie  
Shallow - still looking  
on way out



FC - AKI / E Hgl 100 Fd

Aug 23

2 exc - Shallow June 23/13  
still looking on way out  
220 wing + gr hill  
17P S CBR

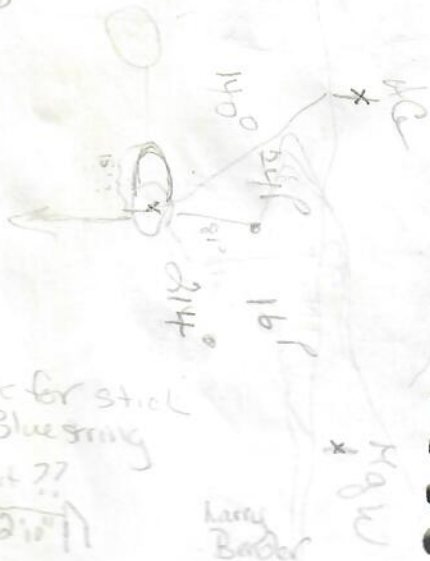


Hatch 3 Aug 24

#13 ~~67~~ banded 35 empty  
June 24 Bill + Fr  
3 exc Naki Grass

30' from dune  
82 + 3 und

18



Look for stick  
- Blue spring

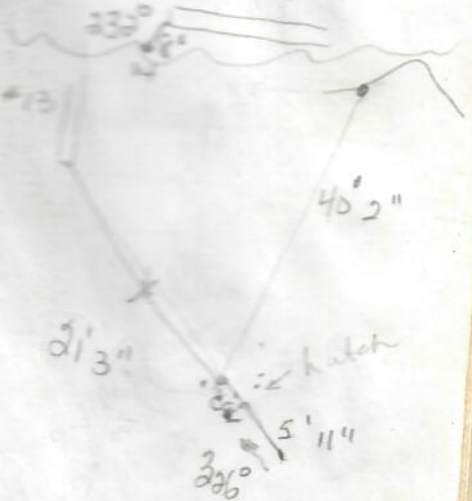
exit ??

33°

Larry  
Bader


Sept 7

#14 July 9 - Kathy  
a shallow exc 34 p  
along Em glory



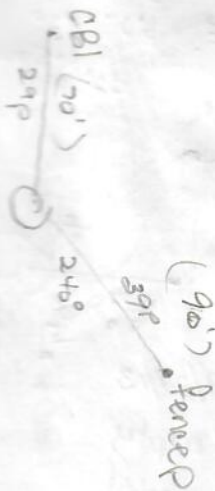
Sept 8

#  
15 July 10/13 Helen  
444C 16' E of C Block  
digging on way out



Sept 8

#  
16 July 10/13 Helen  
444C 29P W of C Block  
39 P NE fence post



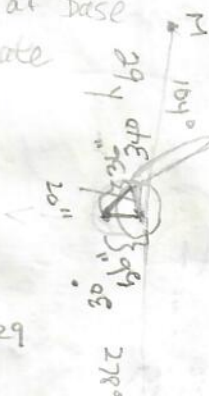
Hatch #5 - 9/24 Sept 25

#19 July 27 - Bradford

1 exc - shallow - moist sand  
long track - straight back  
false crowd - long same area

Canal base

State



Sept 29

88 } 91 - 84 empty

3 buried + 1 Z forker

1 dead - decomposed partial

Oct 10

Hatch #6

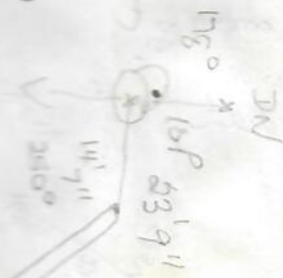
Aug 11 - kel - Camieal

2 exc

Canal base

hatch 1st  
2nd from  
center state

Aug  
Oct 7



93 empty

3 ~~empty~~  
undered

2 live - 1 very strong  
? near surface pt

Bill, Margaret Kat + Marilyn

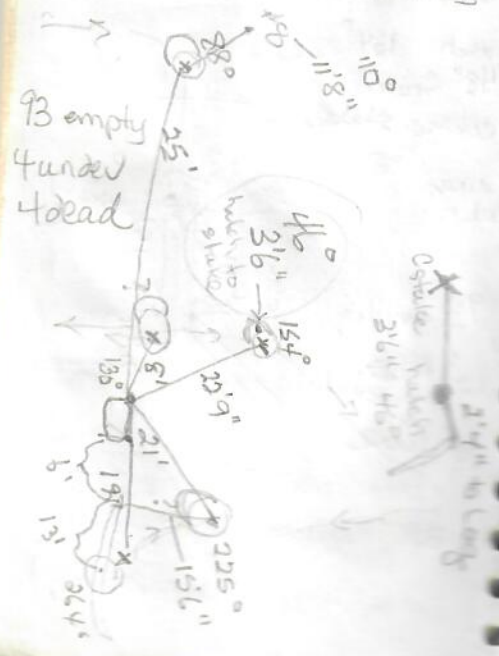
Oct 25 Hatch #7

# hatch Oct 23  
Several more 24

21 Aug 26/13 Helen

5 exc - Cement Blk

Compass points taken from CB



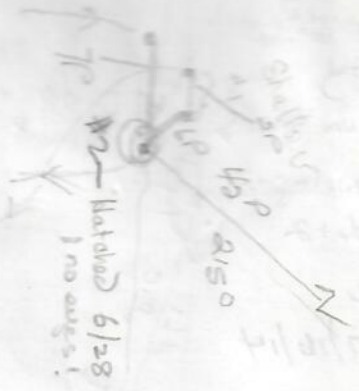
MISAH  
SMA  
KAL  
KOUF



2014 June 20

1 - Apr 20 Bill + Fr 2000  
2 - ... .. 2000

July 5 Aug est II  
1000  
1000  
1000



exit  
Blade point  
S 10°  
53° 15'  
- Centre gite

July 5

#3 Diane May 6/14

2 exc 25' West of H

Blw H+1  
July 8  
hatch exit??

44"  
27°

99 +1 - hatched  
w/ shell

7 empty

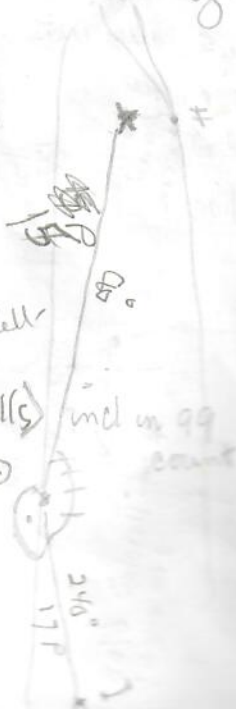
2 dead in shells

7 undeveloped

8 dead + 2

2 live

dug 7/16/14



July 6

#4 Lane May 7/14

55' S of S at base of cliff





July 21

7 mang May 22/14

70' ESE of F



8 mang May 22/14


30' N of S

40 - 900

July 26

9 Diane - May 28/14  
30' E of B at berm

2 eye



GTW 762

LW 764P

10 Kathy - May 27/14  
65' NW of D - Skedstick

62 gnie ?

July 26

# 11 Kathy May 27/14  
15' west of M

hard ground

hatch #4 7/28/14

41" estk 198°

53 empty

19 undeveloped

Keptis - Broken open - yolk + wk



60 empty July 26

undevel

# 12 Mary May 27/14

33° E of L (60°)


restated July 14 # 44

Aug over to # 12's mound

hatch #3 7/27/14

2 possible dig 9/14/14

18° - stake 112°  
57° - new stake 212°



2) 33° stake 51° - new stake

2) a 25" estk 37°  
b 18" " " 17°

4) new track out ?? 8/12 ??  
28" 190

Hatch #5 July 31

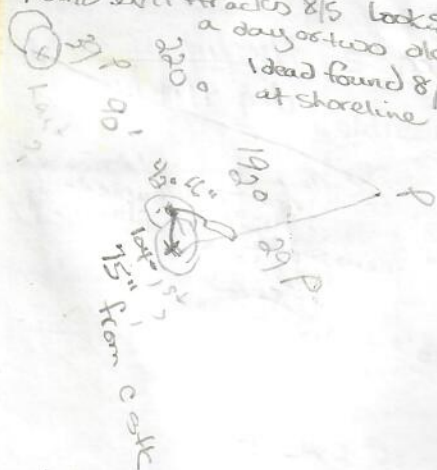
13 Fecter June 1/14

125' N 38P

not sure which is last one

found exit tracks 8/5 looks  
a day or two old

1 dead found 8/3  
at shoreline



Kept 8 undeveloped - stink

65 undevel

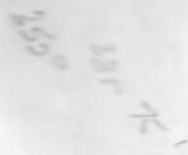
35 empty 1 dead

July 31

14 Fecter June 1/14

100' E 35 S

22 Aug 13 - Surf



Aug 3

\* 15 Kat

June 4/14

32 P W

8 14

NE of S

Beside s rock - 2

( Wet - Aug 12 Surf



Aug 4

16 Mary June 5/14

in bank - C

Surf out bank close Aug 12



Aug 7

# 17 Kat June 8/14

25 P 347° N 8 J

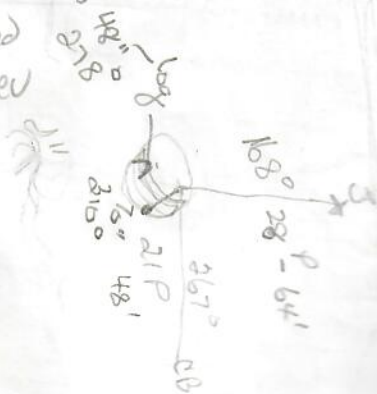
Hatch # 6 Aug 9<sup>o</sup>  
found 10<sup>am</sup>

Aug 8/17

105 empty

5 dead

2 undeveloped



Aug 8

# 18 Kathy June 9 5 ex

Btw D+E

/last one in same?

F<sup>o</sup> 10/10

10/10

10/10

10/10

10/10

10/10

10/10

10/10

10/10

10/10

10/10

10/10

10/10

10/10

10/10

10/10

10/10

10/10

10/10

10/10

10/10

10/10

10/10


10/10

10/10

10/10

10/10

10/10



Aug 9

# 19 Helen June 10/14  
N of P 10' from 12?  
S' S of P

Hatch #7 - Aug 10

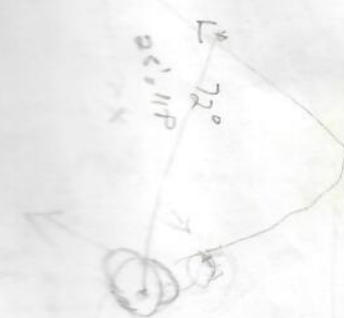
65 empty

21 undevl - Kept 6 - George



Aug 11

# 20 Lil June 10/14  
gravel hill







Aug 15

# x Helen 6/16 1/4 level +

2 shallow dip pits on way out

Btw M+N near water

E of #1+2 - 45 P

Washed out 50

8/17



Aug 16

20 June 1/4 level 3rd

80 A N of R

Det - Aug 12 surf



Aug 17

#25 June 19 Lil Cove  
110 N of R  
80 E of S

Wet - Aug 12 - surf



Aug 19

#26 June 20 Mike Cove  
Clear ext - mid 3 in a  
row N of Gr Hill



Aug 21

\*27 June 22/14 Kat

44P NE of H  
Shore  
beside mound  
+ 3 shallow  
CB



Wet-Surf  
Aug 12

Aug 22

28 June 22/14 Helen  
NE of H  
Shore  
long mound

1 live  
68 empty  
1 dead  
30 mounds




Aug 22

#59 June 23/4 Helen

3 to N+O 3 exc

Natch #10 Aug 26

exit not clear tractors rained on



94 empty  
 59 dead  
 1 live  
 1 undevol

Aug 25

#50 June 23 Helen 3 exc

Base of K Rock SE corner  
 wet sand 4' deep - 11' depth  
 wet



Q

2



Sept 2

#33 July 4/4 Mike etc  
Blw B+C in berm  
75' W of B - shallow mound  
washed out



Sept 2

July 4/4 Mike etc  
60' W of fence to



Sept 2

#  
36 July 4/4 Mike's Cove  
30' N of S rocks in  
shallow

Wet from # tide 7/15



Sept 3

20 days since 1st eye  
3rd eye  
very long, made of all  
over 12 ??  
Hatch 4/12 Sept 2  
60 empty  
50 undeveloped  
A- George



Sept 5

#37 July 7/14 Helen beach  
20' S of C Block (2 shells)


Hatch #13. Sept 2 <sup>exit</sup> lie  
only 2 tracks need to confirm

98 empty

1 live - bottom of nest  
15 dead - 10-12" down

4 of the dead

still in shells



Very moist sand

→ dug 9/10

Sept 6

In the shell hole - 6 out  
along shore - 1 out  
no hole nest - marked but  
out 2-3 near water  
washed out





Sept 7

\*  
39 July 9/4 Camie 5 exc

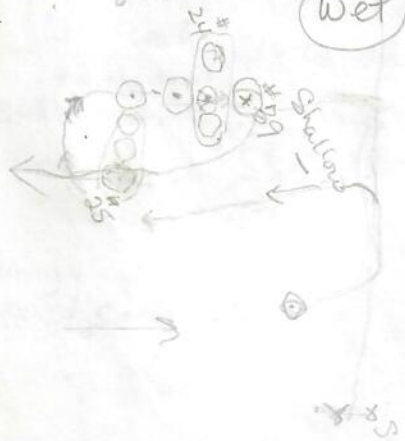
last one very shallow  
dug in middle of 24 ex before

last one ? 8' N of R

30' SE of 24

SW of 24

(wet)



Sept 7

level  
30' N of C Block very shallow



Spt 10

\*  
41 July 12 Dime Exc  
- 5

Still digging mway out  
Wet



Spt 10

July 13 B.F. Exc  
E  
D, M



Sept 10

#43 July 14/14 Helen S eye  
60' SE of H


had eye of windblown  
1st eye of 43 ? beside #  
42



Sept 10

July 15 hel S eye  
Eye of same E of L  
dig out top + 125 mound  
killed at stake restaked 12

replanted  
C stake 7/29  
match # 14  
Sept 9 - hel  
dig 9/14  
6 empty  
1 dead  
3 undevl



Sept 15

#45. July 17/4 hatched 4 eggs  
5-6 paces W of C

base of dune

base of path

possible hatch X - Diane  
9/13  
not a turtle track  
no visible exit



9/20

Traps on side  
30' SE of C Block

hatch #15 - Camie + Ron

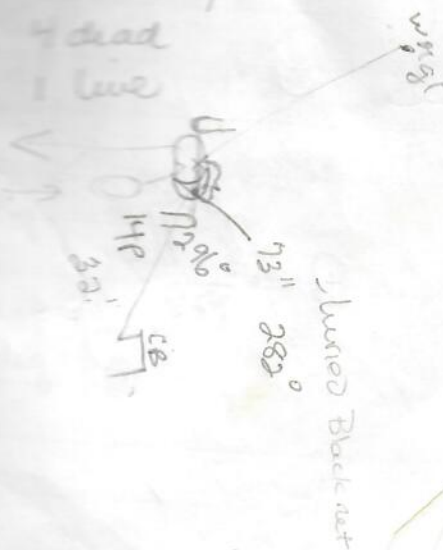
19 empty

9/17

2 undeveloped

4 dead

1 live



Turned Black out

9/20

\*47 July 23/14 (dalen) 4ex

waves washed in 7/24

35' N of S

washed out



82889.6

124.5

9/27

July 29/14 lil Cure

6th 1+3 as a/d  
dune

buried yellow  
plastic sheet

March 16

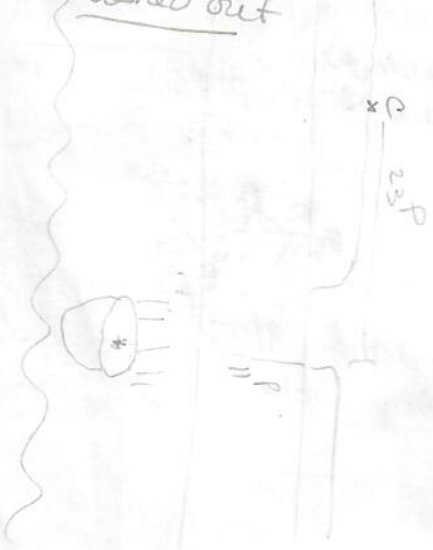
Empty  
of undeveloped



hatched 9/27  
dig 10/4

11 feet by 10 feet


#49 July 31/4 hrl 144C  
 23P w of c at base of  
 sand tank - water's edge  
 waves lapping mound  
Washed out



84 empty  
 5 Vanded

144

San Diego Bill-Fr 344C  
 30' E of D



10/9

#51 Aug 10/4 Bill + Fr Lerc

Btw WIG + E Mag

Jury blue plastic

Hatch # 17 10/7/14

dues 10/10 1280

61 empty

18 undeveloped



EMAG

HC

10/13


Light hill June

25 N 80ft

wet-high surf 10/9

short back 10/14 - Lil

sm wet - rain smoother sand tr



1-013 Series per X

more tracks out 10/15 - erratic tracks  
lots of loops

10/21


#53 Aug 22 Mike 2.49C  
60' ESE Cement Blk  
Wet - high surf 10/9



10/22

Aug 23 Mike 2.49C  
55' NW G  
Batched 10/22 - Canie

Aug 10/27/14  
Empty  
33 under  
1200





#56 - new Blc

10/23

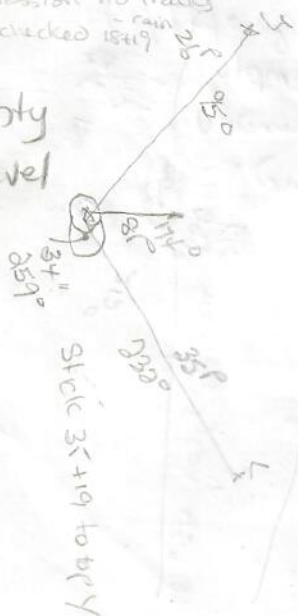
#55 Aug 24 Bill + Fr 1000  
'63 ft S of C Block

possible hatch 10/19-20

faint depression no tracks  
beach not checked 1st 19

81 empty

4 undevel



Oct 19

270 - 1000

270 - 1000

270 - 1000

270 - 1000

270 - 1000

270 - 1000

270 - 1000

270 - 1000

270 - 1000

270 - 1000

270 - 1000

270 - 1000

270 - 1000

270 - 1000

270 - 1000

270 - 1000

270 - 1000

270 - 1000

270 - 1000

270 - 1000

270 - 1000

270 - 1000

270 - 1000

270 - 1000

270 - 1000

270 - 1000

270 - 1000

270 - 1000

270 - 1000

270 - 1000

270 - 1000

270 - 1000

270 - 1000

270 - 1000

Oct 13

814 E Kabani hill

nest ?? lot of digging not sure

maybe shallow

maybe 1 day old **Hatch #**

only exit visible 10/14  
lined white + yellow sm  
pieces of styrofoam



82 empty  
2 under

Barkings - WK

dug 10/17/14

Oct 11

814 E Kabani hill

see 5m down - arch trail

**10/9** only tr  
visible

$\frac{1}{2}$

dug 10/17/14

71 empty  
6 undeveloped



July 21


2 fresh aborted tracks E+W

814 3

Both hatches mauled 9/26  
1st 2 days old - rained on  
July 28 hill leave  
E 728-1  
found July 29 1 day old?



Hatch #7 Aug 9/28  
Hatch 9/23 - Lil



dug 9/28

22 empty  
6 undeveloped  
Kept 5 - 1 Broke

Hatch #8

E 728-2

luried  
63 empty  
2 dead  
1 undevel  
hatched 9/23  
9/28  
9/28

July 26 31 9/24  
2 days 2 hours tracks  
(saw arch trail)  
about go str back to water


Washed over - Surf - lower and

Hatch #9

57 empty  
2 undevel 15/0  
3 dead

dug 9/28

2 fresh aborted tracks  
7/29



9/14

W July 16 lil Alex

Btw 500 / 604

Base of Naup.

Match #6 Sept 11 - Lil

1 dead in exit dug 9/17

64 empty

3 under vel



9/2 →

W July 8 lil Alex

eng track lots of digging

possible nest

probably dug

July 4/5



5ft

Washed over

8/12 - surf



w

July 1

1) false cr - flat rock w sand

2) false cr - very end of beach

shallow dig

July 3 - very west end

1) For over top July 1 tracks

2 shallow exc. still digging

on way out

2) For - lots of shallow

digs 30' NE of Kill site

July 29 For WK - Kill site

826 →

July - finding of trace

many same age as

at Kill site 1-100' E

and stick 7114-2

also likely a nest

Aug 14/17 ☺

Aug 22 - 89 empty

2 under

2 live

701-2



state dated 7/1 - older  
W - date June 28?

found July 1 - hill  
few days old there

W Kalani midway along

beach 20' N of Mt ✓

maybe a nest **Hatch #1**

found hatch 8/19/14  
red bottle cap + styrofoam S edge

dug  
Aug 22/14

59 empty

4 under



8/30/29?

701 -  
July hill here  
miss/used year 17  
see of arch trail down  
E Kalani


~~701~~ Aug 28 - hill ✓

Aug Sept 10 - 78 empty  
4 under



E

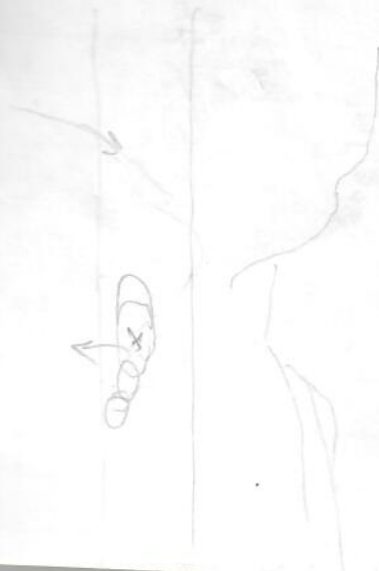
June 30? 3000 hill  
 looks 1 day old found July 1  
 still digging on way out  
 E Kabani base of dune  
 E of path down-are site  
 E of June 17 we  
 not staking



1/17/16  
 1/17/16

3/14-16


June 17 hill  
 Base of Reserve trail-are site  
 1 kg wet at least 1 day old



E

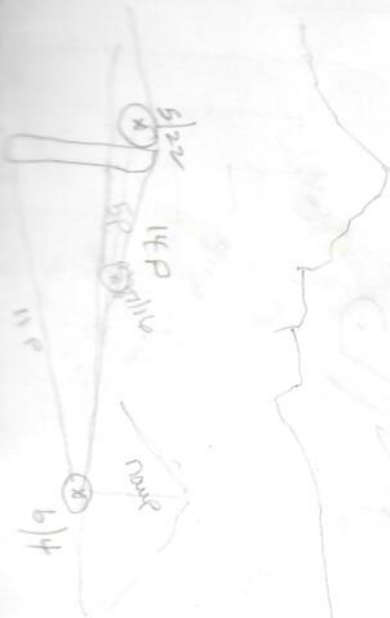
8/3

June 4 Kat 1-ey  
fresh



8/3

June 4 Kat 1-ey  
MP w/ 5/23 base of Naup  
up from big log

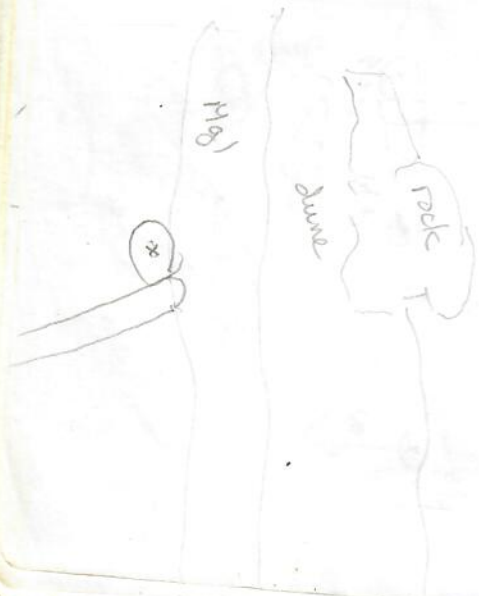




W

7/21

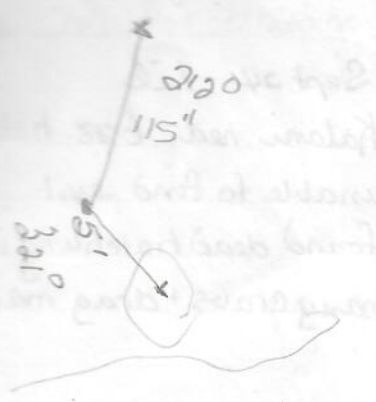
5/22/14 level  
Base of dune beside  
big log



Presente Beaches  
2012

about 1000  
1000

85 - Estard 8/31/12  
2-3 excavations  
matched No 15  
To empty list  
2 undeveloped



dug Oct 4/12  
67 empty, 27 undeveloped

Arch site hatch - #2

Sept 22/12 - Diane

10' S of #827

60 days = July 24<sup>th</sup> etc

Sept 24 - Lil

Kalani near 608 hatch #3

unable to find exit

found dead hatchling in crab hole

many crabs + drag marks

03-15-26

Arch site 9/12 3-4-4C

- 2 trips in - windblown

marked leaf 4PW 709

3PW of 709 mound marker

See 709 for drawing



mead.



60 sheets/feuilles/hojas  
5 x 3 in/12.7 x 7.6 cm/12,7 x 7,6 cm

**memo book**

**carnet**

**cuaderno  
para memos**

[www.MeadWeb.com](http://www.MeadWeb.com)

45534

© 2002 MeadWestvaco Corporation  
Dayton, Ohio 45463 U.S.A.  
Made in U.S.A./Fabrique aux États-Unis/  
Hecho en E.U.A.