



George Balazs - NOAA Federal <george.balazs@noaa.gov>

**prnt FW: Some post-publication review comments by GB for Kettinger et al. 2013 (fwd)**

1 message

honu world <itsahonuworldinhawaii@hotmail.com>  
To: "george.balazs@noaa.gov" <george.balazs@noaa.gov>

Tue, Dec 8, 2015 at 7:20 AM

Subject: Re: FW: Some post-publication review comments by GB for Kettinger et al. 2013 (fwd)  
To: itsahonuworldinhawaii@hotmail.com  
From: kurma@shentel.net  
Date: Tue, 8 Dec 2015 10:12:25 -0500

Many thanks for sharing this George.

A few minute ago I sent you my comments on the Kittinger et al. paper (I note that you have spelled it "Kettinger" - a typo?)

Some quick comments below IN FULL CAPS

On 12/7/2015 5:36 PM, honu world wrote:

Jack fyl here is my email from 2013 about the Kittinger et al. paper. This message was sent to the Division Chief and to the Director of our Center. After you'd had a chance- found the time- to digest what I wrote here I'll send you the responses I received both from Jack Kittinger and Kyle VanHoutan. Mahalo for your interest, George

On Thu, Jun 6, 2013 at 8:26 AM, George H. Balazs <gbalazs@honlab.nmfs.hawaii.edu> wrote:

Good morning Kyle, in the sincere spirit of Center Teamwork and professionalism, I offer below some comments on Kettinger et al. with the request that you forward them to Dr. Kettinger and the other co-authors. I believe my review of this paper prior to publication would have been useful to all of you. I've cc'ed Frank and Sam here \*not\* because they are our superiors, but instead because they are both listed in the publication as science reviewers of the paper. George

*Define*

1) Kittinger et al. equates middens with ... nesting beaches/nesting turtles in the main Hawaiian Islands. And, as near as I can discern, doesn't give sizes for the bones found that would demonstrate the bones are from adults (nesters or male breeders). Just because there are turtle middens does not mean the turtles came from a nesting beach.

*"A dugghill or refuse heap" short for "Kitchen Middens"*

AGREED! IN FACT, I SEE NO EVIDENCE PRESENTED IN THE PAPER THAT ANY OF THE REPORTED SITES WERE ACTUALLY MIDDENS. A FEW BONES FROM AN ARCHAEOLOGICAL SITE DOES NOT ESTABLISH THAT THERE WAS A MIDDENS.

*"A prehistoric refuse heap that marks an ancient settlement containing bones, shells & stone implements"*

2) The authors say that their middens in the main Hawaiian Islands are

from green turtles because .. the Hawaiians didn't eat hawksbills because they are known to be poisonous. Historically correct about being poisonous, based on Hawaiian literature. But, that doesn't mean hawksbills weren't ... harvested for other purposes besides eating. And in fact they were harvested- for the Highly Prized scutes to make into fish hooks, and, carved 'rings' for Kahili, slid down over wooden shafts to stack in decorative fashion. Kahili for royalty (see Rose et al. 1993- I personally examined the Kahili for Dr. Rose) were carried upright in processions to announce the presence of Hawaiian Royalty. Also, Kittinger et al. didn't ID the middens as to whether green or hawksbill, but instead assumed they were from greens, and nesting greens at that. I question the validity of the assumptions- or at least feel the topic was worthy of discussion in the paper. .

**AGREED**

FIRST, AS MENTIONED ABOVE, THE PRESENCE OF MIDDENS WAS NOT ESTABLISHED  
 SECOND, REMOVING HAWKSBILLS COMPLETELY FROM THE DISCUSSION WITH A BROAD ASSUMPTION OF THEM NEVER HAVING BEEN EATEN HAS TWO FUNDAMENTAL PROBLEMS:  
 YOU EXPLAIN ONE - THAT HAWKSBILLS WERE TAKEN FOR HIGHLY PRIZED TORTOISESHELL  
 A SECOND PROBLEM IS - JUST BECAUSE HAWKSBILLS ARE REGARDED AS POISONOUS DOES NOT PROVE THAT THEY WERE NEVER CAPTURED FOR CONSUMPTION.  
 HAWKSBILLS FROM MAURITIUS, SEYCHELLES, SRI LANKA, ETC. ARE KNOWN TO BE POISONOUS, BUT IT IS STILL NOT UNCOMMON FOR PEOPLE TO CATCH AND EAT THEM (AT TIMES, BUT NOT ALWAYS, WITH FATAL CONSEQUENCES)

3) there is also no mentioned/discussion in Kittinger et al. of basking green turtles in the main Hawaiian Islands. Harvests of green turtles could have historically easily involved basking turtles (depending on what time-period is being considered 1250-1950. Hence middens of green turtles (and of course the middens could easily have been from green turtles (if they are green turtles) \*hunted in the sea\*- nets spears and hand-grab known ocean capture techniques by Hawaiians. Historically, we know very little about green turtles basking in the main Hawaiian Islands. But we \*do know\* is that in the early 1990's basking by adults and immatures started to occur all over the main Hawaiian Islands. Prior there was virtually none- except a few records from the remote Na Pali Coast of Kauai. But historically surely there was basking sometime in the 700 years period, 1250- 1950. Today 2013 basking is widespread- here on Oahu, the entire Kona Coast, East Hawaii Punaluu, Kauai (dozens and dozens at a time on the Na Pali), North shore of Lanai, just about everywhere even Maui where basking started 'late' about 5 years and new sites happening all the time.

**AGREED - GOOD POINT!**

THEY HAVE NEGLECTED TO DISTINGUISH BETWEEN BASKING TURTLES, TURTLES IN NEAR SHORE WATERS, AND NESTING TURTLES; THEY ESSENTIALLY JUST ASSUME THAT VIRTUALLY ANY TURTLE MENTIONED IN HISTORIC DOCUMENTS, AND ANY TURTLE BONE FRAGMENTS COME FROM NESTERS.

4) Cobb 1905 (cited by Balazs 1980- neither of which Kittinger et al. cited) records 192 1-lb cans of "turtle soup" having been imported into Honolulu from overseas in the year 1900. Kittinger et al. make mention of turtle soup widespread in Hawaii late 1800s and makes the assumption it's from turtle harvested locally, and presumably from nesting turtles in the main Hawaiian Islands.

**GOOD POINT!**

I DID NOT KNOW ABOUT IMPORTATION OF CANNED TURTLE SOUP INTO HAWAII, BUT IT DOES NOT SURPRISE ME AT ALL.  
 AND PRESUMABLY THIS WAS A MOTIVATION TO START CANNING TURTLES IN HAWAII.

THE OMISSION OF THESE REFERENCES SEEMS SYMPTOMATIC OF OTHER GENERAL ISSUES WITH THE PAPER; IT SEEMS TO HAVE BEEN WRITTEN WITHOUT DEDICATING ADEQUATE TIME TO CAREFUL REVIEW AND CONSIDERATION OF LITERATURE

My thanks and appreciation to the authors for receiving these comments in the constructive post-publication manner they are intended. Aloha, George

IT IS INCONGRUOUS TO ME THAT NONE OF THE AUTHORS OR OTHER MEMBERS OF THE NOAA LAB WOULD PUBLISH / SUPPORT THIS PAPER WITHOUT AT LEAST TALKING WITH/CONSULTING YOU BEFORE HAND

COULD IT BE THAT NOAA HAWAII HAS A POLITICAL AGENDA?  
NAAAA - OF COURSE NOT!

thanks for sharing this  
jack

yes  
see GB die  
or RETIRE.  
But most importantly to  
be forgotten -  
out of sight  
out of mind &  
Memory



George Balazs - NOAA Federal &lt;george.balazs@noaa.gov&gt;

**prntFW: comments on Kittinger et al**


1 message

honu world <itsahonuworldinhawaii@hotmail.com>  
To: "george.balazs@noaa.gov" <george.balazs@noaa.gov>

Tue, Dec 8, 2015 at 7:19 AM

- > To: itsahonuworldinhawaii@hotmail.com
- > From: kurma@shentel.net
- > Subject: comments on Kittinger et al
- > Date: Tue, 8 Dec 2015 09:37:45 -0500
- >
- > Good morning George,
- >
- > Sorry it has taken me longer to respond to this than I had hoped - too
- > many distractions!
- >
- > Attached is the PDF with some comments. Making comments on a PDF is a
- > bit challenging, and reading them is also a bit challenging. You have to
- > locate your cursor over the yellow area to see the comment, or click to
- > open a box with the comment.
- >
- > Some time back I read the Kittinger et al paper, but I admit that I did
- > not delve into it in great detail. The general comments that they make
- > are, in my opinion, valid and important: too often "deep time" is
- > ignored in considerations of ecology and conservation.
- >
- > Thanks for drawing this paper to my attention. Looking at it more
- > carefully, I now see many points where they have made assumptions, which
- > then become "facts" during their discussion and conclusions. In many
- > places I think that their assumptions are reasonable, but they have
- > commonly taken assumptions and turned them into evidence for their
- > conclusions.
- >
- > A more careful, meticulous, detailed handling of the sources of data
- > would greatly strengthen the paper, and make its conclusions compelling.
- > For example, the historic (written) information on both the NWHI and the
- > MHI could make more compelling cases for significant nesting at
- > particular sites by presenting more than 1 or 2 quotes from historic
- > documents, which are often vague. They seem unconcerned by the need to
- > distinguish turtles on beaches (e.g., baskers), or turtles in nearshore
- > waters, from nesting turtles. Likewise, the presentation and treatment
- > of zooarchaeological information from MHI is extremely precursory, and
- > the subsequent conclusions from this information (e.g., presence of
- > middens, evidence of nesting turtles) is almost without exception based
- > on assumptions: assumptions for which no supporting evidence is presented.
- >
- > Figure 2, which is very useful in making their points, is based on many
- > unsubstantiated assumptions. It comes across as an effective visual
- > summary of the evidence. But, as explained already, much of the
- > "evidence" is really "assumptions".
- >
- > In summary, I think that the general points that they make are valid and
- > important.

- > However, on close inspection, the paper is disappointing because the
- > analyses should have been much more careful and meticulous. The repeated
- > acceptance of assumptions as evidence greatly undermines the credibility
- > of the paper.
- >
- > Hope this is useful.
- >
- > aloha
- > jack

 **Kittinger\_etal\_2013\_Hawaii\_Cm\_historical\_biogeogr-jf.pdf**  
684K

*Handwritten notes:*  
 2/20/15  
 K. K. K. K. K.  
 \*  
 (A large, faint, hand-drawn oval is visible in the background of the page)



## Using historical data to assess the biogeography of population recovery

John N. Kittinger, Kyle S. Van Houtan, Loren E. McClenachan and Amanda L. Lawrence

*J. N. Kittinger, Dept of Geography, Univ. of Hawai'i at Mānoa, 445 Saunders, 2424 Maile Way, Honolulu, HI 96822, USA, and Center for Ocean Solutions, Stanford Univ., 99 Pacific Street, Suite 555E, Monterey, CA 93940, USA. – K. S. Van Houtan (kyle.vanhoutan@noaa.gov) and A. L. Lawrence, NOAA Fisheries, Pacific Islands Fisheries Science Center, 1601 Kapiolani Blvd, Suite 1000, Honolulu, HI 96822, USA. KSVH also at: Nicholas School of the Environment and Earth Sciences, Box 90328, Duke Univ., Durham, NC 27708, USA. – L. E. McClenachan, Environmental Studies Program, Colby College, 5351 Mayflower Hill, Waterville, ME 04901-8853, USA.*

Historical ecology research is valuable for assessing long-term baselines, and is increasingly applicable to conservation and management. In this study, we describe how historical range data can inform key aspects of protected species management, including evaluating conservation status and recovery, and determining practical management units. We examine contemporary (1973–2012) and historical (1250–1950) data on nesting beach distributions for green sea turtles *Chelonia mydas* in the Hawaiian Islands. Green turtle populations in Hawai'i declined until federal and international protections began in the 1970s, but over the past four decades one index population has shown encouraging increases and broader recovery has been inferred. We find that 80% of historically major nesting populations are extirpated, or have heavily reduced abundances in comparison with current estimates. Furthermore, historical nesting areas were not geographically isolated, but distributed across the archipelago. In comparison, today more than 90% of green turtle nesting in Hawai'i occurs at a single site that is vulnerable to sea level rise. This research suggests that assessing recovery without historical data on spatial patterns may overlook important ecological dynamics at the population or ecosystem level, which can result in improper or inadequate conservation assessments and recovery targets.

Establishing historical **baselines** is critical for understanding long-term ecological changes (Jackson et al. 2001, Lotze et al. 2011, McClenachan et al. 2012). Though historical data are often limited in their precision, they can provide scientifically meaningful information when ecological survey data are lacking (Jackson et al. 2001, Pandolfi et al. 2003, Lotze et al. 2006). Historical baselines have much potential to inform conservation planning efforts (McClenachan et al. 2012, Ban et al. 2013), including establishing benchmarks of success for assessing population recovery.

In marine systems, most historical ecology research has focused on megafauna abundance (Ferretti et al. 2008, Lotze et al. 2011) and ecosystem-level trends (Pandolfi et al. 2003, Kittinger et al. 2011). Historical data have also proven instrumental in assessing spatial patterns, including loss of breeding habitat (McClenachan et al. 2006, Van Houtan et al. 2012), patterns of species extinctions (McClenachan and Cooper 2008) and species' range contractions in response to exploitation (Smith 2005, Josephson et al. 2008). Understanding biogeographic shifts is an important aspect of endangered species management and specified in both the U.S. Endangered Species Act (ESA) and in the IUCN Red List (USFWS 1973, IUCN 2001).

Population recovery has followed conservation protections among many historically overexploited marine taxa worldwide (Chaloupka et al. 2008, Lotze et al. 2011), but assessing when such protections are no longer necessary is difficult. Historical data can aid in such assessments by helping define viable recovery targets that are referenced to ecological **baselines**. Green sea turtles, in particular, provide an ideal case study to evaluate recovery success as they have been historically exploited, and some populations have experienced recent increases that have been interpreted as population recovery (Balazs and Chaloupka 2004, Chaloupka et al. 2008).

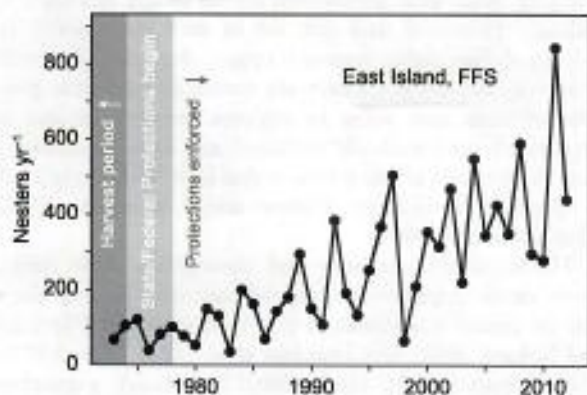
Harvested for centuries and throughout their range, green turtle populations declined dramatically and their role in coastal ecosystems is greatly diminished (Bjorndal and Jackson 2002, McClenachan et al. 2006, Allen 2007). Though protected by international laws today, a number of anthropogenic threats (Magnuson et al. 1990) and life history traits challenge green turtle conservation. Like most sea turtles, green turtles exhibit: a) high juvenile mortality, b) late age of maturity, and c) high nesting beach fidelity (Awise and Bowen 1994). These traits have four problematic effects that differentiate turtles from other marine taxa. First, chronic harvest pressure can reduce or completely eradicate nesting populations in a few decades

(Bjorndal and Jackson 2002, McClenachan et al. 2006). Second, the effects of conservation may not be visible for decades (Musick 1999) thereby limiting adaptive management. Third, because the population memory of philopatry is lost, extirpated rookeries may not recover even after harvest pressures cease (McClenachan et al. 2006). Fourth, juvenile recruitment may be limited by persistent oceanographic conditions, unrelated to nesting abundance (Van Houtan and Halley 2011). Despite these significant challenges, significant increases of green turtle populations have followed conservation protections (Hays 2004, Chaloupka et al. 2008, Lotze et al. 2011).

In this study, we assess the spatial dynamics of population changes in Hawaiian green turtles, comparing contemporary (1973–2012) and historical (1250–1950) nesting records. Green turtles have been protected under the ESA and by Hawai'i State law since 1978. Monitoring at one remote atoll island (Fig. 1) shows a corresponding increasing trend since protections began (Balazs and Chaloupka 2004), providing compelling evidence of the effectiveness of legal protections. The IUCN, as a result, recently downgraded Hawaiian green turtles to 'least concern' (Pilcher et al. 2012) and the population is under ESA status review (NMFS 2012). Here, we consider recent trends at this single location in relation to historical data on nesting across the Hawaiian Archipelago. We show that conservation assessments that do not consider historical baselines of spatial biogeography can result in inaccurate status determinations and recovery targets, with important implications for endangered species management generally.

## Material and methods

We searched archival holdings at: Univ. of Hawai'i at Mānoa Hamilton Library; the State of Hawai'i Historical Preservation Division Libraries; Bernice P. Bishop Museum; Hawai'i State Archives; Hawaiian Historical Society; Mission



**Figure 1.** Nesting trends at East Island, French Frigate Shoals (FFS), Northwestern Hawaiian Islands. Shaded regions indicate different management regimes, including the: harvest period (when an active turtle fishery existed in the Hawaiian Islands), initiation of protections (listing of the species as threatened under the U.S. Endangered Species Act), and active enforcement of protections. Circles are the number of nesting female green turtles estimated annually.

House Museum; Univ. of Hawai'i at Hilo Mo'okini Library; and NOAA PIFSC library. We also researched special collections including: Thrum's Hawaiian Almanac and Annual series, the Smithsonian Institution's Atoll Research Bulletin series, the eight volume American activities in the Pacific 1790–1870 (Ward 1966), Hawaiian language newspapers, and other archival sources and online repositories (sensu Van Houtan et al. 2012, Van Houtan and Kittinger unpubl.). A complete list of data sources and datasets used in this study are available as Supplementary material Appendix 1.

Our archival search targeted quantitative and qualitative information on nesting, observed densities, and human exploitation of Hawaiian green sea turtles. We developed spatially rectified databases on 1) nesting sites and abundances (Supplementary material Appendix 1, Table A1) and 2) archaeological deposits containing turtle bones in the Hawaiian Islands (Supplementary material Appendix 1, Table A2). We also drew on an interview dataset from a related project (Van Houtan and Kittinger unpubl.) with observations from key respondents knowledgeable about historical green turtle distributions to derive additional nesting data. Abundance estimates were derived from observational and interview data and classified into one of several ordinal categories: abundant, recorded (confirmed as present), or harvest (meaning enough were available as to have been harvested). Observations were excluded when positive evidence of nesting was equivocal (e.g. references to eggs could not be differentiated from nesting seabird populations). For archaeological data, all turtle bones recovered in midden deposits were considered to be *Chelonia mydas*, as the only other turtle species in Hawai'i (hawksbills *Eretmochelys imbricata*) is reportedly toxic and were not consumed (Van Houtan et al. 2012). Latitude and longitude positions for midden sites were determined by geo-referencing maps of excavation sites in published reports in Google Earth. Finally, we collected current green turtle nesting data from field monitoring programs of NOAA's Pacific Islands Fisheries Science Center (PIFSC) (Supplementary material Appendix 1, Table A3).

## Results

We uncovered evidence for 15 historical (1778–1950) green turtle nesting sites across the Hawaiian Islands (Supplementary material Appendix 1, Table A1) and 28 midden sites with turtle remains in the main Hawaiian Islands (MHI) (Supplementary material Appendix 1, Table A2). Of the 15 historical nesting sites, five areas (33%) were previously 'abundant' based on historical descriptions of these sites, including harvest data, explorer accounts of densities, or other evidence from archival records, and five sites (33%) were abundant enough to have been harvested. This historical magnitude of nesting suggests an evolutionary significance to the green turtle population in Hawai'i (Waples 1991, 2006), where one single nesting location might not (Lande and Barrowclough 1987).

Figure 2 plots these historical data against green turtle nesting surveys from 1973–2012 (Supplementary material Appendix 1, Table A3). Two major historical nesting sites

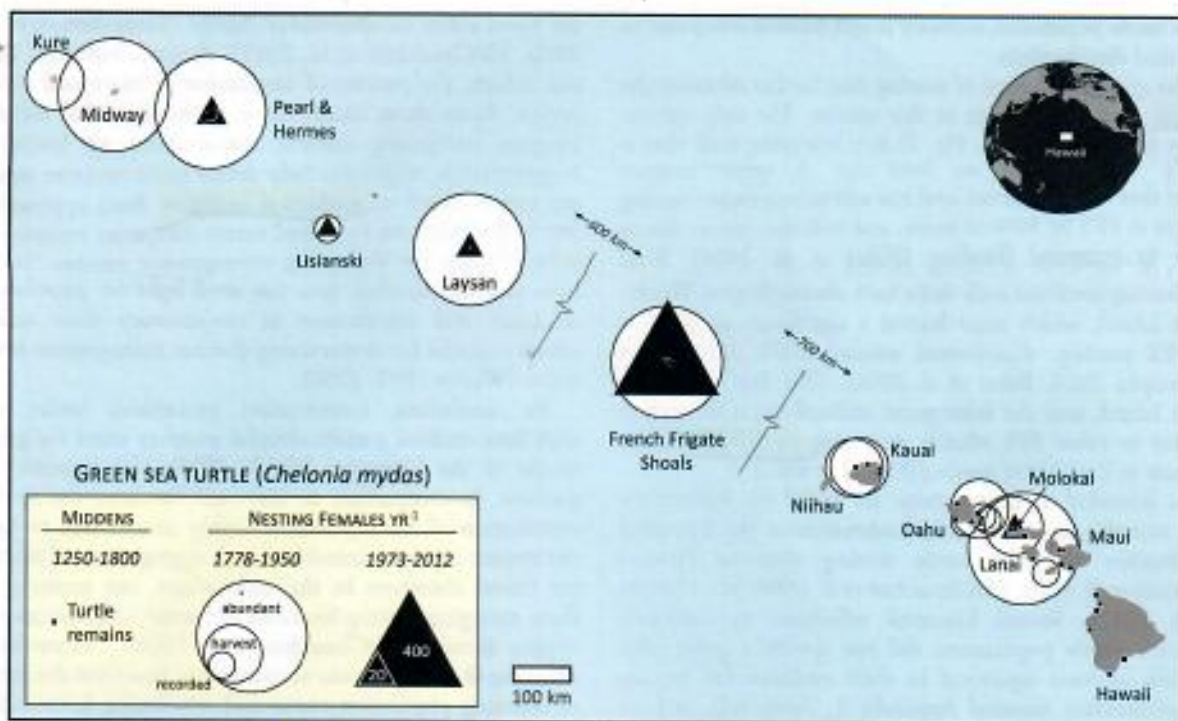


Figure 2. Historical and current nesting of green turtles in the Hawaiian Islands. Black triangles show modern (1973–2012) locations and nesting abundances, white circles are historical (1825–1960) nesting locations and their estimated abundances. Historical estimates were derived from descriptions in archival documents (Methods, Supplementary material Appendix 1, Table A1). Black squares are archaeological midden deposits with sea turtle remains, indicating harvests by Polynesian societies. The Hawaiian Archipelago is comprised of the inhabited high islands of the main Hawaiian Islands (from Kaua'i/Ni'ihau to Hawai'i Island) and the uninhabited reefs, banks, and atolls of the Northwestern Hawaiian Islands (NWHI). Breaks in the map are for display convenience, upper right inset map globally locates the Hawaiian Archipelago.

have been extirpated and two other sites have been substantially reduced. In the early 1900s, for example, Polihua beach on Lanai was a popular location to harvest nesting females (Balazs 1973) but today nesting there is nonexistent. Of the historically major nesting sites in the Northwestern Hawaiian Islands (NWHI), only the site at French Frigate Shoals remains, where several hundred turtles nest annually (Fig. 1). Although an 1859 nautical chart described 'an abundance' of green turtle nesting at Midway Atoll, only one female has nested there in the last 40 yr. Historical nesting at Laysan and Pearl and Hermes Atoll also appears to have been significant but recent observations suggests annual nesting never exceeds 10–15 females.

In the MHI there are no established green turtle nesting areas today. Scattered nesting at low levels has been observed since 2000. Genetic analyses suggest these females are closely related progeny from a decades-long captive breeding program on Oahu (Frey et al. 2012, Roden et al. in press). In contrast, we document turtle remains in archaeological middens across the inhabited MHI, evidencing widespread historical harvest. As such midden remains are often linked to nesting sites (Allen 2007), these archeological data may evidence more widespread historical nesting areas in the MHI that were extirpated prior to European contact.

Our data suggest the current concentration of green turtle nesting on French Frigate Shoals is a historical anomaly. Nesting was once widely distributed across the Hawaiian

archipelago, from the inhabited MHI throughout the remote atolls of NWHI. 80% of historically major nesting sites have been extirpated or are severely depleted (Fig. 2). While historical losses likely occurred before European contact, observation of nesting in the MHI in the late 19th and early 20th centuries (Supplementary material Appendix 1, Table A1), suggest significant nesting sites were extirpated since 1900. For example, green turtles nested on O'ahu in the early 1900s and on Kaua'i as late as the 1950s, but no records exist after this time.

## Discussion

Compared to the current distribution and abundance, the historical declines of green turtle nesting in Hawai'i suggest a significant constriction in the spatial distribution of important reproduction sites, which presents a challenge to the population's future. At least four major historical nesting areas have been heavily reduced, and more locations that were abundant enough to have supported perennial harvesting have also disappeared (Fig. 2). Though the 40-yr trajectory for nesting at East Island, FFS is encouraging (Fig. 1) this location is the sole remnant of multiple nesting areas of major significance that were distributed more widely throughout the archipelago. Since extirpated nesting sites may not recover even after harvest pressures cease (McClenachan et al. 2006), these historical trends suggest



green turtle population recovery is still limited compared to historical distributions.

The spatial limitation of nesting sites further increases the threats of climate change to this species. The only current major nesting site (FFS, Fig. 2) is a low-lying atoll that is highly vulnerable to sea level rise. A recent analysis shows that anticipated sea level rise will reduce future nesting habitat at FFS by 50% or more, and will also expose future nests to increased flooding (Baker et al. 2006). Field monitoring confirms such shifts have already begun. Whale-Skate Island, which once hosted a significant proportion of FFS nesting, disappeared around 2000 (Balazs and Chaloupka 2004, Baker et al. 2006). (The loss of Whale-Skate Island, and the subsequent redistribution of nesting activity to other FFS islands, may also contribute to the increase in East Island nesting [Fig. 1] as well.)

As historical reconstructions are based on incomplete data records, our study may underestimate the historical distribution of green turtle nesting sites in Hawai'i (Pandolfi et al. 2003, McClenachan et al. 2006, Van Houtan et al. 2012). Several historical references to abundant historical turtle populations did not specify a geographic location or were equivocal in their evidence for nesting (Supplementary material Appendix 1, Table A1). A June 1867 newspaper article, for example, described a Honolulu market selling turtle eggs harvested from an unspecified NWHI location. An 1886 account noted that turtle soup was ubiquitous in Honolulu restaurants and a 1912 record said: 'Honolulu is indulging in an unwonted orgie [sic] of turtle soup... steaks, and cutlets' (Supplementary material Appendix 1, Table A1). However, the locations of these harvests are unknown.

In addition to vague records, many nesting sites may have been eliminated before most written historical records were archived. Archaeological deposits with turtle remains in Hawai'i document a long history of exploitation (Fig. 2). Pre-contact pressures included exploitation by Polynesian societies and nest depredation by introduced rats, pigs, and dogs, which likely impacted nesting sites prior to the advent of historical records (Kittinger et al. 2011). Recovered remains are often attributed to local turtle populations (Dye and Steadman 1990, Frazier 2004, Allen 2007), but may also represent harvests from further afield (Friedlander et al. 2013). However, the presence of nesting sites in the inhabited MHI as late as the 19th and 20th centuries indicates that Polynesian societies were able to sustainably co-exist with these nesting aggregations for several centuries.

These findings have important implications for endangered species management and recovery planning. First, historical data on abundance and biogeographic distribution can inform the process of listing and delisting species as endangered or threatened. Though processes vary, most assessment criteria include both temporal data on abundance change and spatial data on biogeographic distributions (USFWS 1973, IUCN 2001). Our data suggest that assessing recovery through recent trends at a single nesting beach site may overlook important spatial and temporal dynamics that bear on long-term population viability. Such approaches can result in improper conservation targets that

are based solely on abundance change (Sáenz-Arroyo et al. 2006, McClenachan et al. 2012). Second, historical data can inform the process of assessment or biological status review. As we show, conservation assessments that include analyses comparing current distributions to historical biogeographic ranges can help define more accurate recovery targets based on ecological baselines. Such approaches can help determine rates and extent of species recovery as a benchmark for evaluating management success. Third, historical distribution data can shed light on population structure and significance at evolutionary time scales, which is useful for determining distinct management units today (Waples 1991, 2006).

In conclusion, conservation protections under the ESA have enabled a multi-decadal recovery trend for green turtles in the Hawaiian Islands. While this trajectory is positive, in comparison to historical baselines the spatial distribution of nesting sites is highly constricted, making the species highly vulnerable. Small aggregations of nesters are found elsewhere in the archipelago, but recovery of these emerging nesting locations to former abundances can require decades (McClenachan et al. 2006). Conservation planning should take into account these historical dynamics in assessing population status and developing historically-referenced recovery targets.

*Acknowledgments* – This is the second paper from the NOAA Pacific Sea Turtle Historical Ecology Working Group. S. Hargrove, B. Becker, and G. Balazs provided sea turtle abundance data. S. Pimm, J. Jackson, S. Pooley, F. Parrish, P. O'Pay, and T. Jones provided comments on an earlier version of this manuscript. JNK was supported by an NSF IGERT Graduate Fellowship (no. 0549514), a DDRI grant (no. 0926768), and a NOAA contract (PIFSC no. JJ133F10SE2956). KSVH was supported by a Presidential Early Career Award for Scientist and Engineers. ALL was supported by a NOAA PIFSC Internship.

## References

- Allen, M. S. 2007. Three millennia of human and sea turtle interactions in remote Oceania. – *Coral Reefs* 26: 959–970.
- Avise, J. C. and Bowen, B. W. 1994. Investigating sea turtle migration using DNA markers. – *Curr. Opin. Genet. Develop.* 4: 882–886.
- Baker, J. D. et al. 2006. Potential effects of sea level rise on the terrestrial habitats of endangered and endemic megafauna in the northwestern Hawaiian Islands. – *Endangered Species Res.* 2: 21–30.
- Balazs, G. H. 1973. Status of marine turtles in the Hawaiian Islands. – *Elepaio* 33: 127–132.
- Balazs, G. H. and Chaloupka, M. 2004. Thirty-year recovery trend in the once depleted Hawaiian green sea turtle stock. – *Biol. Conserv.* 117: 491–498.
- Ban, N. C. et al. 2013. Incorporating historical perspectives and data into systematic marine conservation planning. – In: Kittinger, J. N. et al. (eds), *Marine historical ecology in conservation: applying the past to manage for the future*. Univ. of California Press, in press.
- Bjorndal, K. A. and Jackson, J. B. C. 2002. Roles of sea turtles in marine ecosystems: reconstructing the past. – In: Lutz, P. L. (ed.), *The biology of sea turtles, volume II*. CRC Press, pp. 259–274.

- Chaloupka, M. et al. 2008. Encouraging outlook for recovery of a once severely exploited marine megaherbivore. – *Global Ecol. Biogeogr.* 17: 297–304.
- Dye, T. and Steadman, D. W. 1990. Polynesian ancestors and their animal world. – *Am. Sci.* 78: 207–215.
- Ferretti, F. et al. 2008. Loss of large predatory sharks from the Mediterranean Sea. – *Conserv. Biol.* 22: 952–964.
- Frazier, J. 2004. Marine turtles of the past: a vision for the future. – In: Lauwerier, R. C. G. M. and Plug, I. (eds), *The future from the past: archaeozoology in wildlife conservation and heritage management*. Oxbow Books, pp. 103–116.
- Frey, A. et al. 2012. Insights into the nesting ecology of green turtles in the Main Hawaiian Islands derived from genetic analysis. – In: Jones, T. T. and Wallace, B. P. (eds), *Proceedings of the 31st Annual Symposium on Sea Turtle Biology and Conservation*. NOAA Fisheries, Miami, FL, p. 203.
- Friedlander, A. M. et al. 2013. Customary marine resource knowledge and use in contemporary Hawai'i. – *Pac. Sci.* 67 in press.
- Hays, G. C. 2004. Good news for sea turtles. – *Trends Ecol. Evol.* 19: 349–251.
- IUCN 2001. IUCN Red List categories and criteria, ver. 3.1. – International Union for Conservation of Nature, Cambridge, UK.
- Jackson, J. B. C. et al. 2001. Historical overfishing and the recent collapse of coastal ecosystems. – *Science* 293: 629–637.
- Josephson, E. et al. 2008. Historical distribution of right whales in the North Pacific. – *Fish Fish.* 9: 155–168.
- Kittinger, J. N. et al. 2011. Historical reconstruction reveals recovery in Hawaiian coral reefs. – *PLoS One* 6: e25460.
- Lande, R. and Barrowclough, G. F. 1987. Effective population size, genetic variation, and their use in population management. – In: Soule, M. E. (ed.), *Viable populations for conservation*. Cambridge Univ. Press, pp. 87–123.
- Lotze, H. et al. 2006. Depletion, degradation, and recovery potential of estuaries and coastal seas. – *Science* 312: 1806–1809.
- Lotze, H. K. et al. 2011. Recovery of marine animal populations and ecosystems. – *Trends Ecol. Evol.* 26: 595–605.
- Magnuson, J. J. et al. 1990. Decline of the sea turtles: causes and prevention. – National Academy Press, Washington DC.
- McClenachan, L. and Cooper, A. B. 2008. Extinction rate, historical population structure and ecological role of the Caribbean monk seal. – *Proc. R. Soc. B* 275: 1351–1358.
- McClenachan, L. et al. 2006. Conservation implications of historic sea turtle nesting beach loss. – *Front. Ecol. Environ.* 4: 290–296.
- McClenachan, L. et al. 2012. From archives to conservation: why historical data are needed to set baselines for marine animals and ecosystems. – *Conserv. Lett.* in press.
- Musick, J. A. 1999. Life in the slow lane: ecology and conservation of long-lived marine animals. – *American Fisheries Society Symposium* 23.
- NMFS 2012. *Endangered and threatened wildlife; 90-day finding on a petition to delist the green turtle in hawaii and notice of status review*. – 77 Federal Register 148, Wednesday, 1 August, 2012. 50 CFR Parts 223 and 224. US Dept of Commerce, NOAA, Washington, DC.
- Pandolfi, J. M. et al. 2003. Global trajectories of the long-term decline of coral reef ecosystems. – *Science* 301: 955–958.
- Pilcher, N. J. et al. 2012. *Chelonia mydas* (Hawaiian subpopulation). – IUCN 2012. IUCN Red List of Threatened Species. Ver. 2012.2. IUCN, Cambridge UK.
- Roden, S. E. et al. in press. Green turtle population structure in the Pacific: new insights from SNPs and microsatellites. – *Endangered Species Research*.
- Sáenz-Arroyo, A. et al. 2006. The value of evidence about past abundance: marine fauna of the Gulf of California through the eyes of 16th to 19th century travellers. – *Fish Fish.* 7: 128–146.
- Smith, I. W. G. 2005. Retreat and resilience: fur seals and human settlement in New Zealand. – In: Monks, G. (ed.), *The exploitation and cultural importance of sea mammals*. Oxbow Books, pp. 6–18.
- USFWS 1973. *Endangered species act of 1973 (PL 93-205)*. – U.S. Government Printing Office, Washington, DC.
- Van Houtan, K. S. and Halley, J. M. 2011. Long-term climate forcing in loggerhead sea turtle nesting. – *PLoS One* 6: e19043.
- Van Houtan, K. S. et al. 2012. Hawksbill sea turtles in the northwestern Hawaiian Islands. – *Chelonian Conserv. Biol.* 11: 117–121.
- Waples, R. S. 1991. Pacific salmon, *Oncorhynchus* spp., and the definition of 'species' under the Endangered Species Act. – *Mar. Fish. Rev.* 53: 11–22.
- Waples, R. S. 2006. Distinct population segments. – In: Scott, J. M. et al. (ed.), *The Endangered Species Act at thirty: conserving biodiversity in human-dominated landscapes*. Island Press, pp. 127–149.
- Ward, G. R. (ed.) 1966. *American activities in the Pacific 1790–1870*. – Gregg Press.

Supplementary material (Appendix ECOG-00245 at <[www.oikosoffice.lu.se/appendix](http://www.oikosoffice.lu.se/appendix)>). Appendix 1.