

26 MAY 2008 8:38:32am
26 MAY 2008 8:38:41am

©2007 Google™

Image © 2007 DigitalGlobe

2005 Contour (at berm)

167 m

INH

MTRP GHB



26 MAY 2006 8:35:59am
26 MAY 2006 8:35:58am

Image © 2007 DigitalGlobe

167 m

Google™

2005 Nests (NOTE: BACKFILLING INCLUDED)

INH

MTRP GHB



2006 Contour (at berm)

INH


MTRP GHB



2006 Nests (NOTE: BACKFILLING INCLUDED)

INH

MTRP GHB



2007 Contour (HTL)

Image © 2007 DigitalGlobe

© 2007 Google™

167 m

INH

MTRP GHB



2007 Nests (N and P)

Image © 2007 DigitalGlobe

© 2007 Google™

INH

MTRP GHB



Google

Eye alt 1522 ft


2008 Contour (HTL)

Image © 2008 DigitalGlobe
Streaming 100%

Pointer 23°47'11.70" N 166°12'34.79" W

INHA

MTRP GHB



Google

2008 Nests (N and P)

Image © 2008 DigitalGlobe
Streaming 100%

Polinter 932.47411 709 N 1669.9234 799 W

Eye alt 1439 ft

INH

MTRP GHB



N

©2009 Google

Image © 2009 DigitalGlobe

Eye alt 1707 ft

23° 47' 185" N 166° 12' 590" W

Imagery Date: May 26, 2007

2009, May 13, Contour (HTL)

476 ft

MTRP GHB

INH



2009, June 9, Contour (HTL)

Image © 2009 DigitalGlobe

476 ft

Imagery Date: May 26, 2007

23° 47.183' N 166° 12.591' W

Eye alt 1707 ft

Google

INAH


MTRP GHB

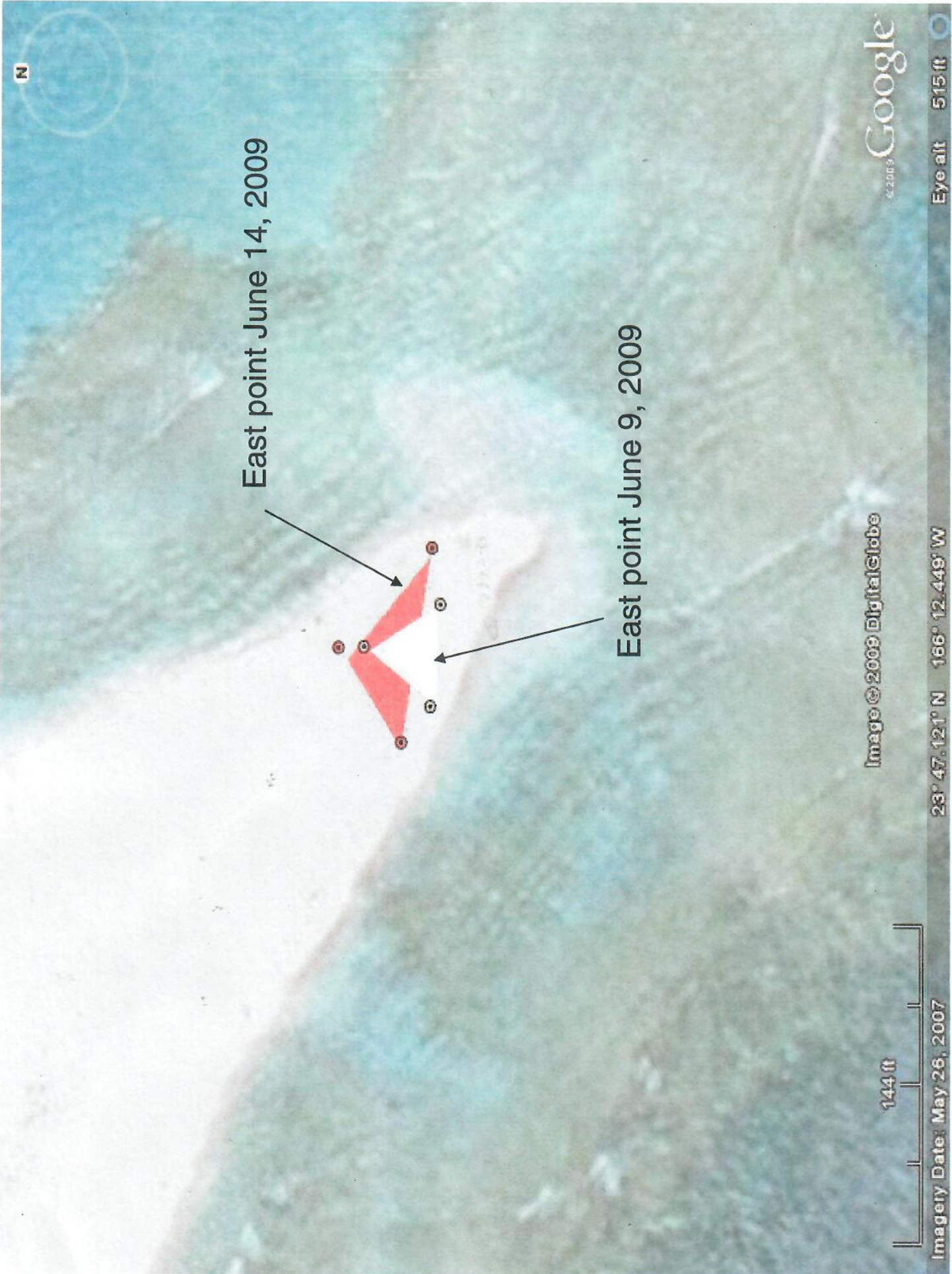
2009 Nests (N and P)

©2009 Google

MTRP GAB

INH





East point June 14, 2009

East point June 9, 2009

N

Google

Image © 2009 DigitalGlobe

144 ft

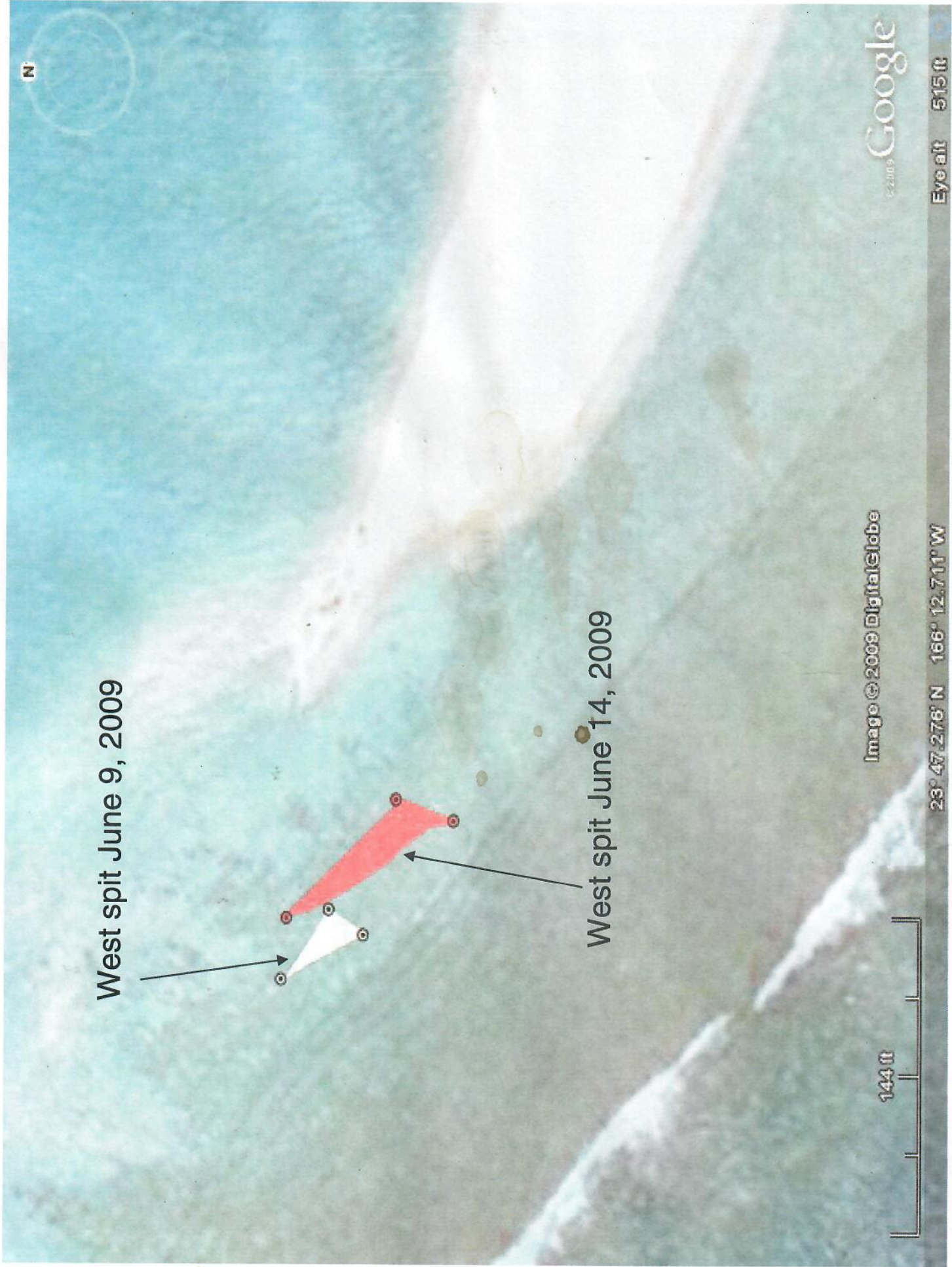
Imagery Date: May 26, 2007

23° 47.121' N 166° 12.448' W

Eye alt 515 ft

INH

MTRP GHB



West spit June 9, 2009


West spit June 14, 2009

Image © 2009 DigitalGlobe

Google

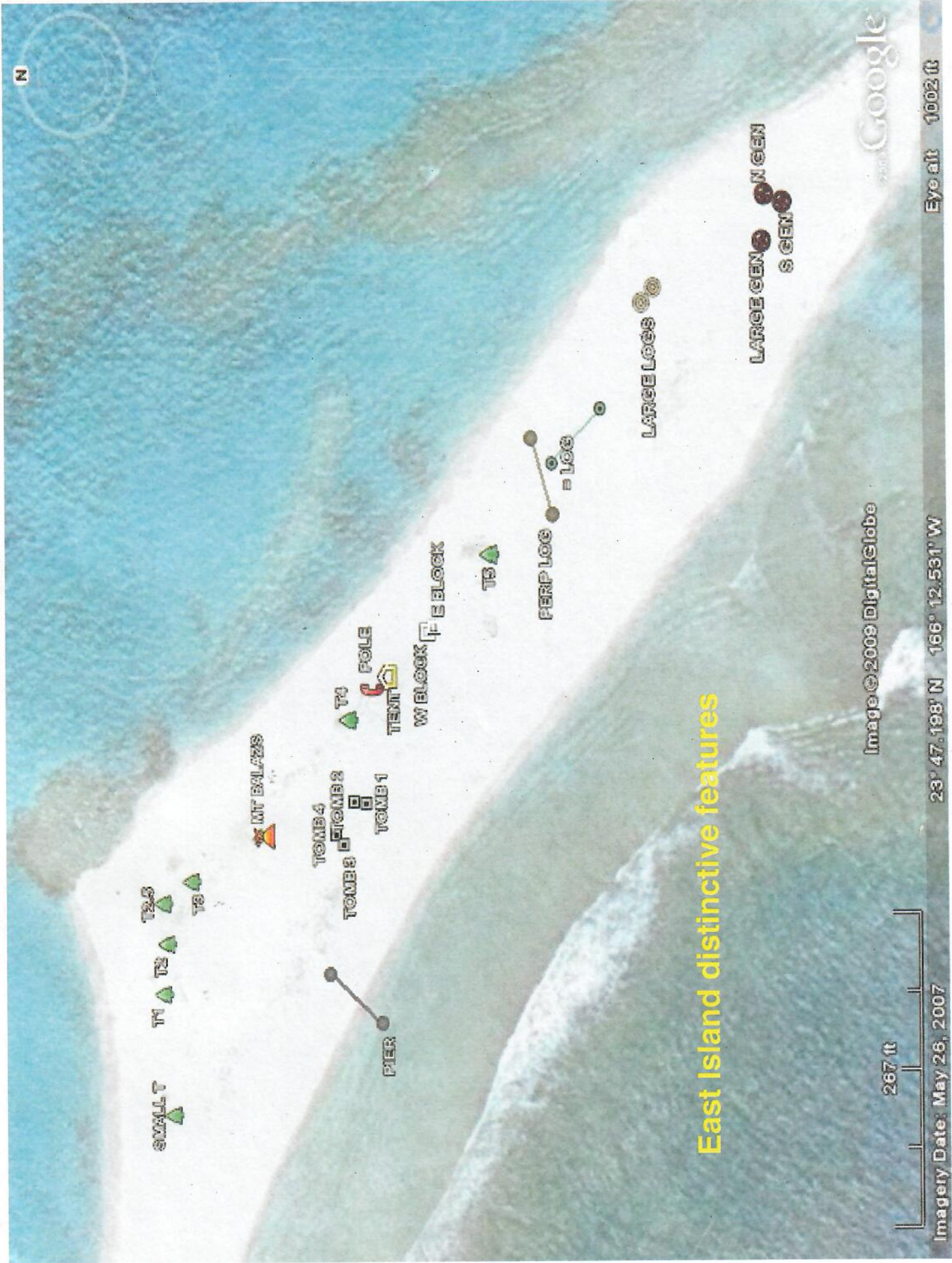
23° 47' 27.8" N 166° 12' 7.11" W

Eye alt 515 ft



INAH

MTRP GHB



East Island distinctive features

MTRP GHB

INCH